

NORTHERN VIRGINIA TRANSPORTATION AUTHORITY**MEMORANDUM**

FOR: Chair Phyllis J. Randall and Members
Northern Virginia Transportation Authority

FROM: Monica Backmon, Chief Executive Officer

DATE: December 1, 2022

SUBJECT: Adoption of TransAction Update

1. **Purpose:** To seek Northern Virginia Transportation Authority (NVTA) adoption of the update to TransAction and the associated Project List.
2. **Suggested Motion:** *I move Authority adoption of the TransAction Update and associated Project List.*
3. **Regional Context:** The population of Northern Virginia is projected to grow by 23% from 2.55 million people in 2020 to 3.14 million people by 2045. Total employment in Northern Virginia is projected to grow by 33% from 1.46 million jobs in 2020 to 1.94 million jobs by 2045. TransAction considers how to accommodate this growth through multimodal transportation infrastructure and other complementary means.
4. **Relevant Factors in the Development of TransAction:** TransAction is the long-range multimodal transportation plan for Northern Virginia. Under the Code of Virginia, NVTA is responsible for updating TransAction, which it does on a five-year cycle. As such, TransAction is one of NVTA's two primary responsibilities, with the other being biennial updates to NVTA's funding program referred to as the Six Year Program (SYP). TransAction and the SYP are not independent responsibilities. Per the Code of Virginia, NVTA can only use its regional revenues to fund transportation projects (through the SYP) selected by the Authority, that are included in the regional transportation plan. The current version of TransAction was adopted by NVTA in October 2017.

Other relevant factors include:

- a. TransAction was evaluated using the ten weighted performance measures approved by NVTA in November and December 2021.
- b. As NVTA looks ahead to 2045, the TransAction Plan update is relying on the latest approved long-range Cooperative Forecasts of population, employment and household growth prepared by the Metropolitan Washington Council of Governments (MWCOG). TransAction also acknowledges the relationship between land use and transportation. However, TransAction is not a land use planning document. Land use planning is the sole responsibility of NVTA's member jurisdictions.

- c. Inclusion of projects in TransAction does not represent a funding commitment.
5. **Timeline:** Updating TransAction is a three-year process. Key milestones include:
- a. **December 2019:** Pre-solicitation conference hosted by NVTA staff for interested consultants.
 - b. **January 2020:** Authority Listening Session for TransAction formally began the update process.
 - c. **Throughout 2020:** NVTA staff developed the scope of work, taking into account of lessons learned from the previous TransAction update that was adopted in October 2017. COVID-19, and the associated transition to work-from-home arrangements, disrupted the schedule for developing the scope of work, as well as influencing the details of some tasks.
 - d. **November 12, 2020:** Request for Proposals posted. Jurisdiction staff played a key role in the review and evaluation process.
 - e. **December 2020:** Following inputs from NVTA's committees and jurisdiction/agency staff, NVTA approved an updated TransAction vision that guided subsequent development and approval of goals, objectives, Core Values, and weighted performance measures.
 - f. **March 2021:** NVTA selects the Cambridge Systematics team to undertake transportation planning, development of NVTA's first-ever in-house regional transportation simulation model, public engagement, and other tasks related to TransAction and the SYP.
 - g. **March 2021:** First meeting of the newly formed Bus Rapid Transit (BRT) Planning Working Group. This Working Group is the first of its kind and includes staff members representing jurisdictions/agencies across Northern Virginia, Maryland and the District of Columbia.
 - h. **May 2021:** NVTA approves first-of a kind Transportation Technology Strategic Plan (TTSP). The TTSP subsequently guides various aspects of the technical and public engagement work for the TransAction update and project list.
 - i. **Summer 2021:** Major public engagement campaign conducted online and in-person across Northern Virginia. This included focus groups, an online survey, and pop-up events targeting Equity Emphasis Areas. For the first time, NVTA conducted surveys in languages other than English (Spanish and Korean) in alignment with its equity Core Value. A coordinated campaign to raise awareness of the public engagement opportunities was conducted in parallel.
 - j. **October 26, 2021:** First-ever meeting of the newly created TransAction Stakeholder Group held.
 - k. **October 2021:** NVTA Work Session held to considered goals, objectives, and performance measures that would form the basis of performance evaluations conducted for TransAction. The Work Session included a specific focus on the relative weighting of objectives.
 - l. **Fall 2021:** NVTA's committees meet to discuss goals, objectives, and performance measures for TransAction performance evaluations.

- m. **November/December 2021:** NVTA approved performance measures in November 2021 and relative weights in December 2021.
- n. **December 2021:** Fieldwork conducted for the 4th edition of the TransAction survey of public perceptions. Survey findings were presented to NVTA in March 2022.
- o. **May 2022:** NVTA Work Session considered findings to date of the TransAction analysis and provided guidance in the development of the draft Plan, prior to the formal public comment process.
- p. **May 2022:** Second Stakeholder Group Meeting was held. Findings to date of the TransAction analysis were presented and feedback solicited.
- q. **August 2022:** Public comment period commenced and continued through mid-September, including a hybrid-format Public Hearing. Citizens were invited to provide comments on the 24-page draft TransAction Plan, and associated Project List comprising 429 candidate projects. English, Spanish, and Korean versions of the draft TransAction Plan were made available online.
- r. **Fall 2022:** NVTA's committees provided feedback and guidance in the development, and subsequent unanimous endorsement, of the final draft of the TransAction Update and Project List which includes 424 candidate projects.
- s. **December 2022:** Anticipated adoption of the TransAction Update and Project List.

Not included in the above list of milestones is the fact that, in parallel with the TransAction update, NVTA also developed and adopted its FY2022-2027 SYP. The SYP commenced with a Call for Regional Transportation Projects (CfRTP) in July 2021 and ended with SYP adoption in July 2022. Simultaneously updating both of NVTA's primary responsibilities, with separate public comment periods/Public Hearings in the same calendar year, is another first for NVTA.

6. **Discussion:** TransAction includes a 27-page Plan (attached) and 424 multimodal transportation projects (https://nvtatransaction.org/wp-content/uploads/2022/12/NVTA_TransActn_Project-List_Dec2022_Final.pdf) with an estimated cost of approximately \$75 billion, that support NVTA's vision and goals and address the transportation needs of Northern Virginians. However, there are more projects in TransAction than can be reasonably funded by the region. Some projects are intentionally included despite being located beyond Northern Virginia, as they address regional transportation needs of Northern Virginians and the region's businesses. Consequently, TransAction is referred to as a fiscally and geographically unconstrained plan in which projects are not required to have any reasonable expectation of funding to be included, nor do they have to be physically located in Northern Virginia. Similarly, inclusion of any project in TransAction does not represent a funding commitment from NVTA or any other government or corporate entity.

TransAction does not recommend specific projects or project types, nor does it seek to provide funding prioritization for any projects or project types. TransAction does, however, state that a regional BRT system could begin to be implemented in the short to medium term, offering the potential to provide Northern Virginians with new and meaningful travel

choices. Such a system could reduce traffic congestion, increase access to jobs, reduce (and possibly reverse) dependency on driving alone, increase transit ridership, and reduce greenhouse gas emissions. These impacts and benefits could be further amplified if a regional BRT system is combined with various technology initiatives as informed by the TTSP.

The extent to which projects such as a regional BRT system can help the region achieve its vision and goals through NVTA's Core Values, will depend in large measure on which projects are selected to advance using federal, state, regional, and local revenues, including NVTA's regional and local funds.

- 7. Next Steps:** Subject to Authority approval, the current TransAction Plan and Project List adopted in October 2017 will be replaced with the latest version. These will then form the initial eligibility filter for the FY2024-2029 and FY2026-2031 SYPs. Subject to Authority approval, the CfRTP for the FY2024-2029 SYP is anticipated on or about May 1, 2023, with program adoption in July 2024.

NVTA staff will continue to work with the consultant team to finalize the TransAction Report, which will summarize the technical and public engagement work in detail.

In due course, NVTA staff will coordinate an after-action review of the entire update process to document key lessons learned and identify potential process enhancements prior to the commencement of the next update cycle.

Attachment: TransAction Plan

Project List located at https://nvtatransaction.org/wp-content/uploads/2022/12/NVTA_TransActn_Project-List_Dec2022_Final.pdf

TRANSACTION PLAN

2022 UPDATE



NVTA's
TransAction
*Transportation Action Plan
for Northern Virginia*



Photo Credit: VDOT

*THIS PAGE
INTENTIONALLY
LEFT BLANK*



- 1. What is TransAction? 1
- 2. What Does NVTA Do? 2
- 3. How Is Performance Evaluated? . . . 4
- 4. What Are the Region's
Transportation Needs? 6
- 5. What is Included in the Plan? . . . 12
- 6. What are the Impacts
of the Plan? 18
- 7. How will TransAction
Benefit the Region? 26

TransAction Vision Statement

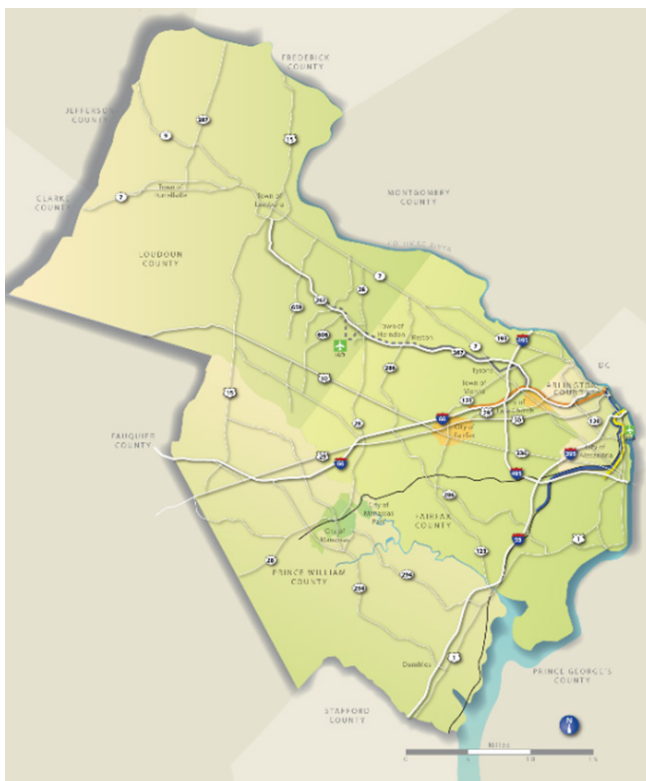
(Adopted December 2020)

“Northern Virginia will plan for, and invest in, a safe, equitable, sustainable, and integrated multimodal transportation system that enhances quality of life, strengthens the economy, and builds resilience.”

1. What is TransAction?

TransAction (“the Plan”) is the long-range multimodal transportation plan for Northern Virginia addressing regional transportation needs through 2045. The two-part TransAction includes this plan document as well as an associated list of multimodal transportation projects identified by localities, agencies, and NVTA to reduce congestion, improve regional connectivity, and provide transportation choices throughout the region. The results of TransAction are used to inform the NVTA’s Six Year Program for regional revenue funding. TransAction is not fiscally or geographically constrained – meaning the plan addresses all transportation needs and includes more projects than can realistically be funded – and does not recommend or prioritize any projects or modes of transportation.

NVTA Region Map



What has changed since the last update to TransAction?

- » The COVID-19 pandemic has had significant effects on travel in the region, as teleworking has dramatically increased and traditional peak-period commuting has declined. The long-range implications of this “new normal” are still uncertain, as of the update to TransAction in 2022.
- » NVTA formalized its commitment to three Core Values of Equity, Sustainability and Safety. This action comes as there is a heightened awareness and desire within the region to address climate change and promote sustainability and resiliency, and to integrate equity and safety considerations into all phases of transportation planning.
- » NVTA adopted its inaugural [Transportation Technology Strategic Plan \(TTSP\)](#), as a tool for establishing a proactive approach to innovation, which continues to keep congestion reduction top of mind.

What is NVTA?

The Northern Virginia Transportation Authority (NVTA), established through the Code of Virginia, is a regional body that is focused on delivering transportation solutions and value for Northern Virginia’s transportation dollars by bringing Northern Virginia jurisdictions and agencies together to plan and program regional multimodal transportation projects focused on relieving congestion.

2 ■ What Does NVTA Do?

The Northern Virginia Transportation Authority was created in 2002 by the Virginia General Assembly to set regional transportation policies and priorities with the primary objective of reducing traffic congestion. NVTA's member jurisdictions include the counties of Arlington, Fairfax, Loudoun and Prince William, and the cities of Alexandria, Fairfax, Falls Church, Manassas and Manassas Park. NVTA has two primary and interlinked responsibilities—Planning and Programming:

- » Every five years: Update TransAction, which identifies the region's transportation needs and evaluates multimodal projects that will support NVTA's vision.
- » Every two years: Program—and invest in—regional multimodal transportation projects through NVTA's Six Year Program.

TransAction

- » Long-Range Transportation Plan for NoVA
- » Updated every five years
- » Plan last updated and adopted in October 2017

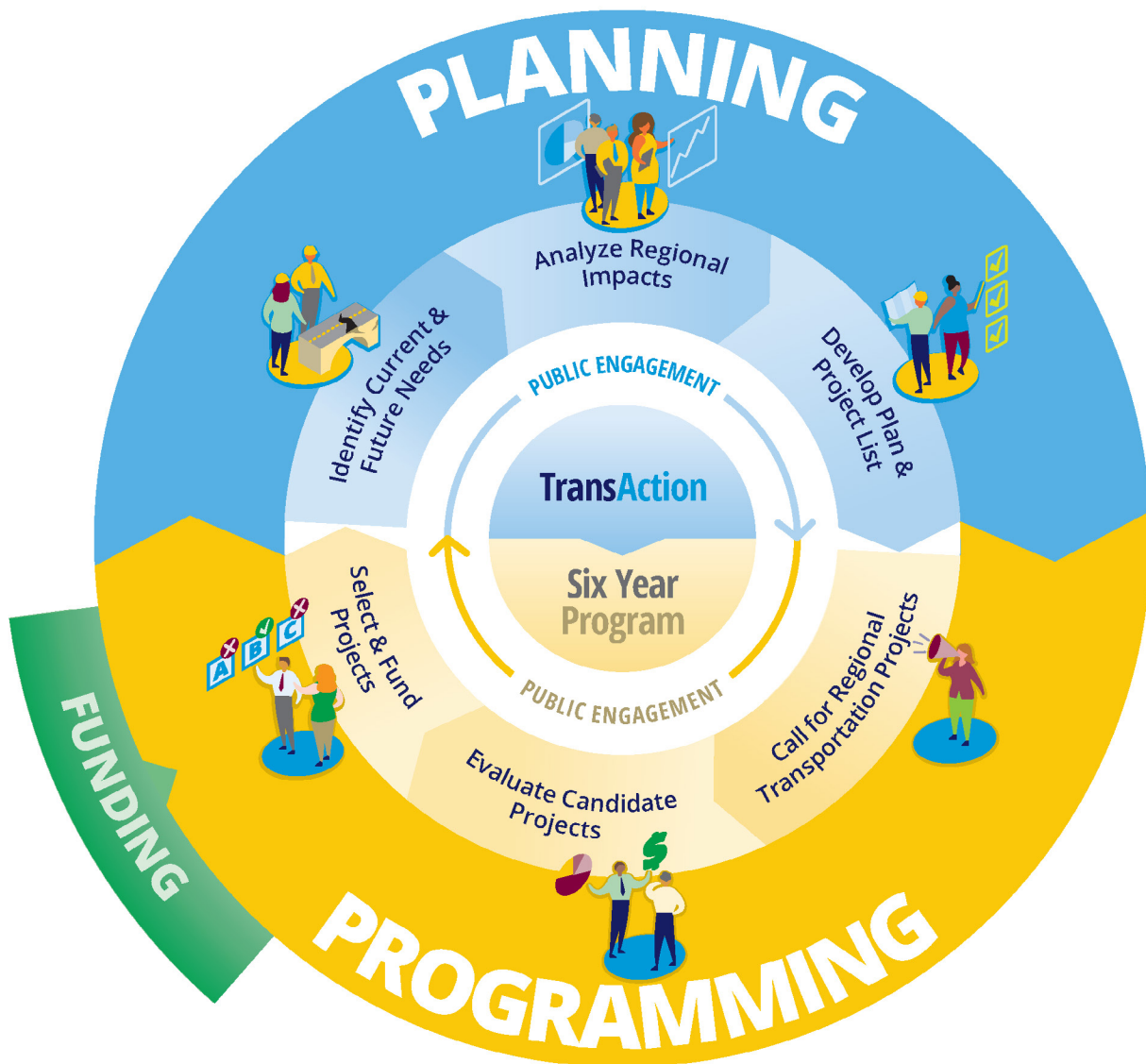
Six Year Program (SYP)

- » Allocates NVTA's Regional Revenues to regional transportation projects
- » Updated every two years
- » FY2022–2027 SYP adopted in July 2022

To be eligible for funding consideration, SYP candidate projects must be included in the current TransAction Plan and located in Northern Virginia. As of July 2022, through six funding cycles, NVTA has made investments totaling \$3.12 Billion across 122 regional multimodal transportation projects, which were included in the previous version of TransAction (adopted in October 2017) or TransAction 2040 (adopted in December 2012). Throughout all phases of planning and programming, NVTA embraces and seeks equitable participation and outcomes in all aspects of planning and programming. See what goes into the Planning and Programming process, in the chart below.



Photo Credit: GettyImages



RELEVANT FACTORS IN THE DEVELOPMENT OF TRANSACTION

- » TransAction is evaluated using the ten weighted performance measures approved by NVTA in November and December 2021.
- » TransAction is fully compliant with the Code of Virginia.
- » As NVTA looks ahead to 2045, the TransAction Plan update is relying on the latest approved long-range Cooperative Forecasts of population, employment and household growth prepared by the Metropolitan Washington Council of Governments (MWCOC). TransAction also acknowledges the bi-directional relationship between land use and transportation. However, TransAction is not a land use planning document. Land use planning is the sole responsibility of NVTA's member jurisdictions.
- » Inclusion of projects in TransAction does not represent a funding commitment but does provide an initial eligibility filter for projects located in NoVA that may eventually be considered for NVTA's regional revenues as part of NVTA's separate Six Year Program process.

3. How Is Performance Evaluated?

TransAction uses a performance-based planning approach that allows policies and goals to be expressed in quantifiable terms and applies an analytical framework to determine the degree to which different transportation projects, policies and strategies meet the goals.

To achieve NVTA's vision for the future of transportation in the region, NVTA adopted the goals of improving **mobility, accessibility and resiliency** across all modes, including roads, transit, walking, bicycling and more.

There are many ways to achieve the TransAction goals, while aligning with NVTA's Core Values to ensure that they will be achieved **equitably, sustainably and safely**. The goals express what the region wants to achieve, and the Core Values indicate how the region will achieve the goals.

Potential transportation improvement projects are evaluated based on their ability to improve the region's transportation system across the three TransAction goals, which are further defined by a more specific set of seven objectives and ten performance measures. In November and December 2021, NVTA adopted the set of performance measures and corresponding weights, as shown in the table on the next page, that are combined into a single evaluation method that helps to ensure that the projects included in TransAction together achieve the region's goals. Ultimately, NVTA is pursuing a set of projects that have broad benefits and are modally balanced, in addition to helping achieve the regional transportation vision.

TransAction Goals and Core Values



















GOALS:
What we want to achieve

- Enhance Mobility
- Increase Accessibility
- Improve Resiliency

CORE VALUES:
How we achieve the goals

- ⚖ Equitably
- 🌱 Sustainably
- 👷 Safely

Goal	Objective	Performance Measure	Weight	Alignment with Core Values
Mobility: Enhance quality of life of Northern Virginians by improving performance of the multi-modal transportation system	A. Reduce congestion and delay	A1. Total person-hours of delay in autos	10	
		A2. Total person-hours of delay on transit	10	
	B. Improve travel time reliability	B1. Duration of severe congestion	10	 
		B2. Transit person-miles in dedicated/priority ROW	10	 
Accessibility: Strengthen the region's economy by increasing access to jobs, employees, markets and destinations for all communities	C. Improve access to jobs	C1. Access to jobs by car, transit and bike	10	
		C2. Access to jobs by car, transit and bike for Equity Emphasis Area (EEA) ¹ populations	10	
	D. Reduce dependence on driving alone by improving conditions for people accessing transit and using other modes	D1. Quality of access to transit and the walk/bike network	15	  
Resiliency: Improve the transportation system's ability to anticipate, prepare for and adapt to changing conditions and withstand, respond to and recover rapidly from disruptions.	E. Improve safety and security of the multimodal transportation system	E1. Potential for safety and security improvements	10	
	F. Reduce transportation related emissions	F1. Vehicle emissions	10	 
	G. Maintain operations of the regional transportation system during extreme conditions	G1. Transportation system redundancy	5	 

Note: Transit may include HOV.

¹ For TransAction, an Equity Emphasis Area (EEA) is defined as any Traffic Analysis Zone (TAZ) that is defined as either a MWCOG EEA or as a Northern Virginia EEA. The MWCOG EEAs were defined using average low-income and minority concentrations for the whole metropolitan region, while the Northern Virginia EEAs were identified using Northern Virginia specific averages.

4. What Are the Region's Transportation Needs?

In the initial phase of updating TransAction, an assessment was conducted to identify current and future transportation needs to be addressed by the Plan. The assessment reviewed socioeconomic conditions and travel patterns, interpreted public input received through a multifaceted outreach program (including digital survey and focus groups), and analyzed existing and future transportation performance to inform multimodal needs across the three goals—mobility, accessibility, and resiliency.

CONTINUING GROWTH

Over the last decade (2010 to 2020), Northern Virginia grew by 14.3% to a population of 2.55 million people while Virginia's statewide population grew by 7.9%. One factor contributing to this growth is that Northern Virginia continues to be a very attractive place to live, given the growing and diverse job market in the region.

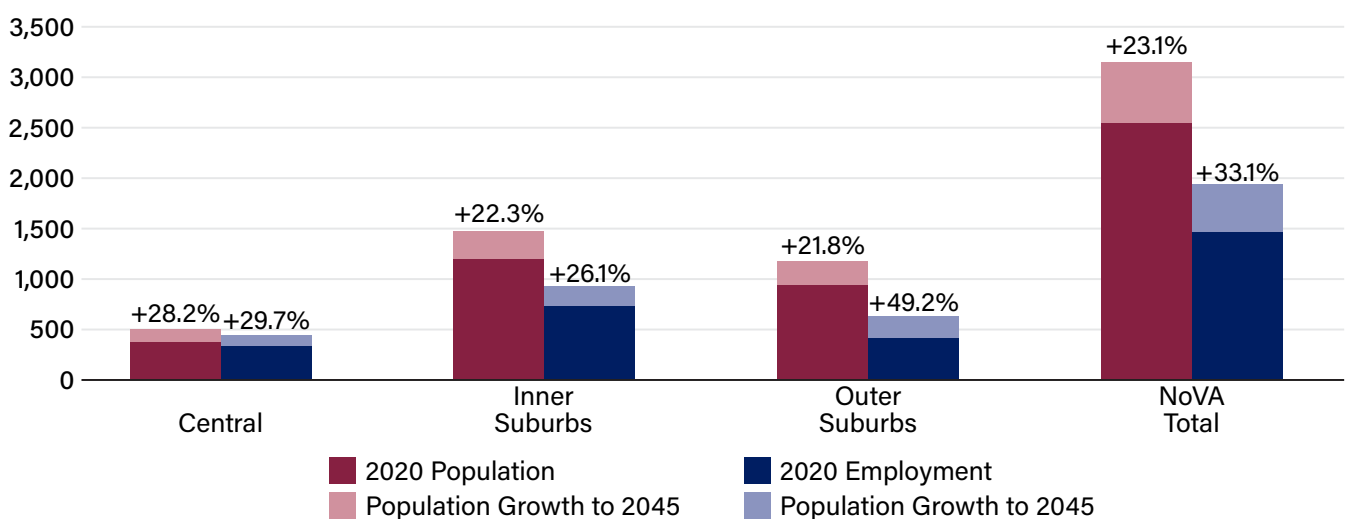
As NVTA looks ahead to 2045, the TransAction Plan update relies on the latest approved long-range Cooperative Forecasts of population, employment and household growth that are prepared by the Metropolitan Washington Council of Governments (MWCOG). The [Cooperative Forecasts](#) are based on the land use plans and growth forecasts of the local jurisdictions, reflecting the latest planning assumptions, and are the best forecasts available of what growth

in the region will look like. Because land use impacts transportation, and that transportation also impacts land use, NVTA recognizes that the implementation of the transportation projects in TransAction could have impacts on land use plans in the region. This further emphasizes the need to regularly update TransAction and continually re-evaluate potential projects.

The population of Northern Virginia is projected to grow by 23%, from 2.55 million people in 2020 to 3.14 million people by 2045. Total employment in Northern Virginia is projected to grow by 33%, from 1.46 million jobs in 2020 to 1.94 million jobs by 2045. NVTA is looking at how to accommodate this growth through multimodal transportation infrastructure and other complementary means.

Not all areas of Northern Virginia are projected to grow in the same way between 2020 and 2045. Population forecasts show that the central jurisdictions (Arlington County/City of Alexandria) are expected to have the highest percentage growth, but the inner suburban jurisdictions (Fairfax County/City of Falls Church/City of Fairfax) are expected to have the highest increase in absolute terms. Employment forecasts show that the outer suburbs (Loudoun County/Prince William County/City of Manassas/City of Manassas Park) are expected to have the highest percentage growth, but roughly the same job increase as the inner suburbs in absolute terms.

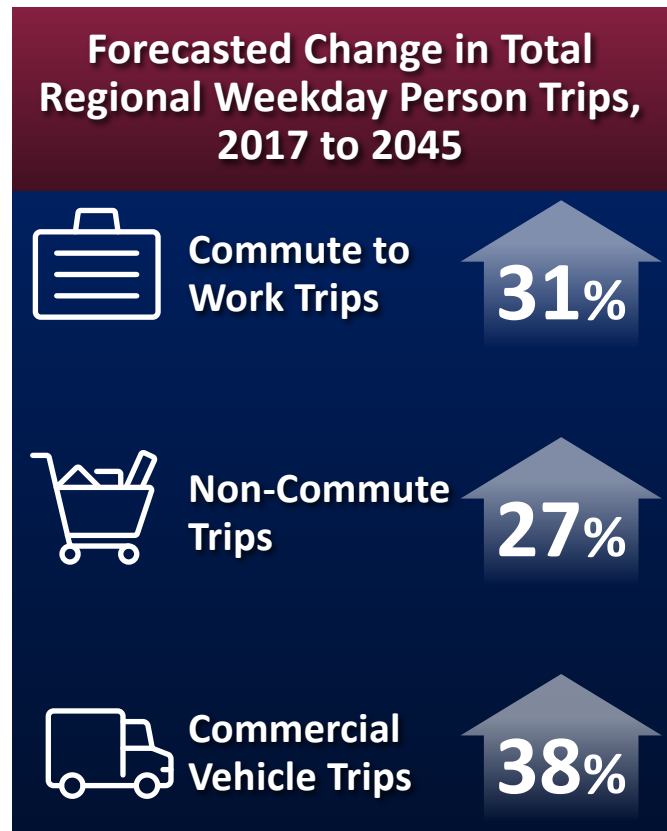
2045 Population and Employment Forecasts by Sub-Region (in Thousands)



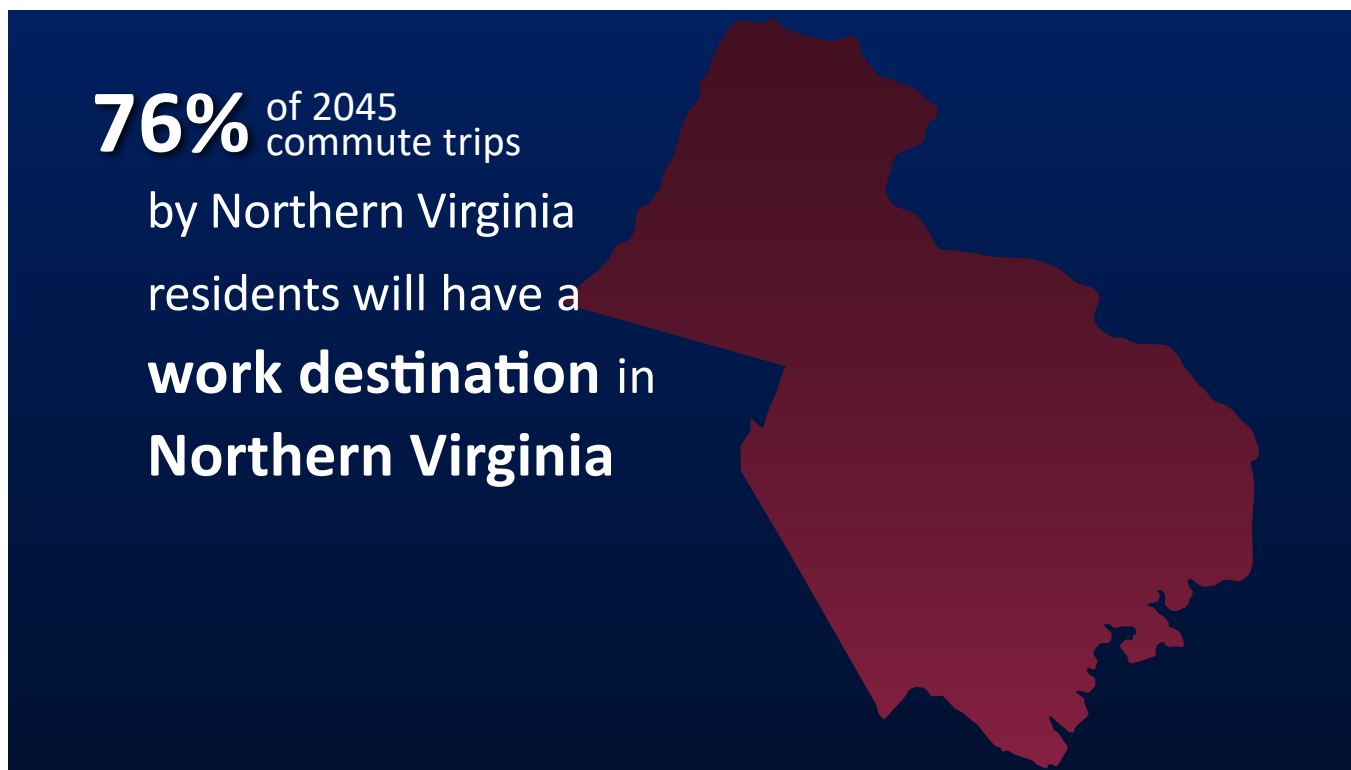
CHANGING TRAVEL PATTERNS

Recent population and employment growth and future growth patterns impact where and how people and goods travel. Travel forecasts for 2045 were compared against 2017 conditions, assuming the pre-pandemic trend and travel behavior will continue in the future. The impacts of travel behavior changes will be discussed later as part of the scenario analyses. Total person trips that start or end in the region during the weekday, for all travel modes, are expected to increase by 27% between 2017 and 2045. Total commuting to and from Northern Virginia will increase by 470,000 daily trips, or 31%, from 2017 to 2045.

Non-commute trips are anticipated to grow by 27% through 2045. Commercial vehicle trips are projected to grow by 38%, consistent with increased online shopping volumes and home delivery of goods. Long-term uncertainty of travel patterns, including changes to commuting associated with a continued commitment to remote work post-pandemic, is considered in the scenario analysis section of the TransAction Plan.



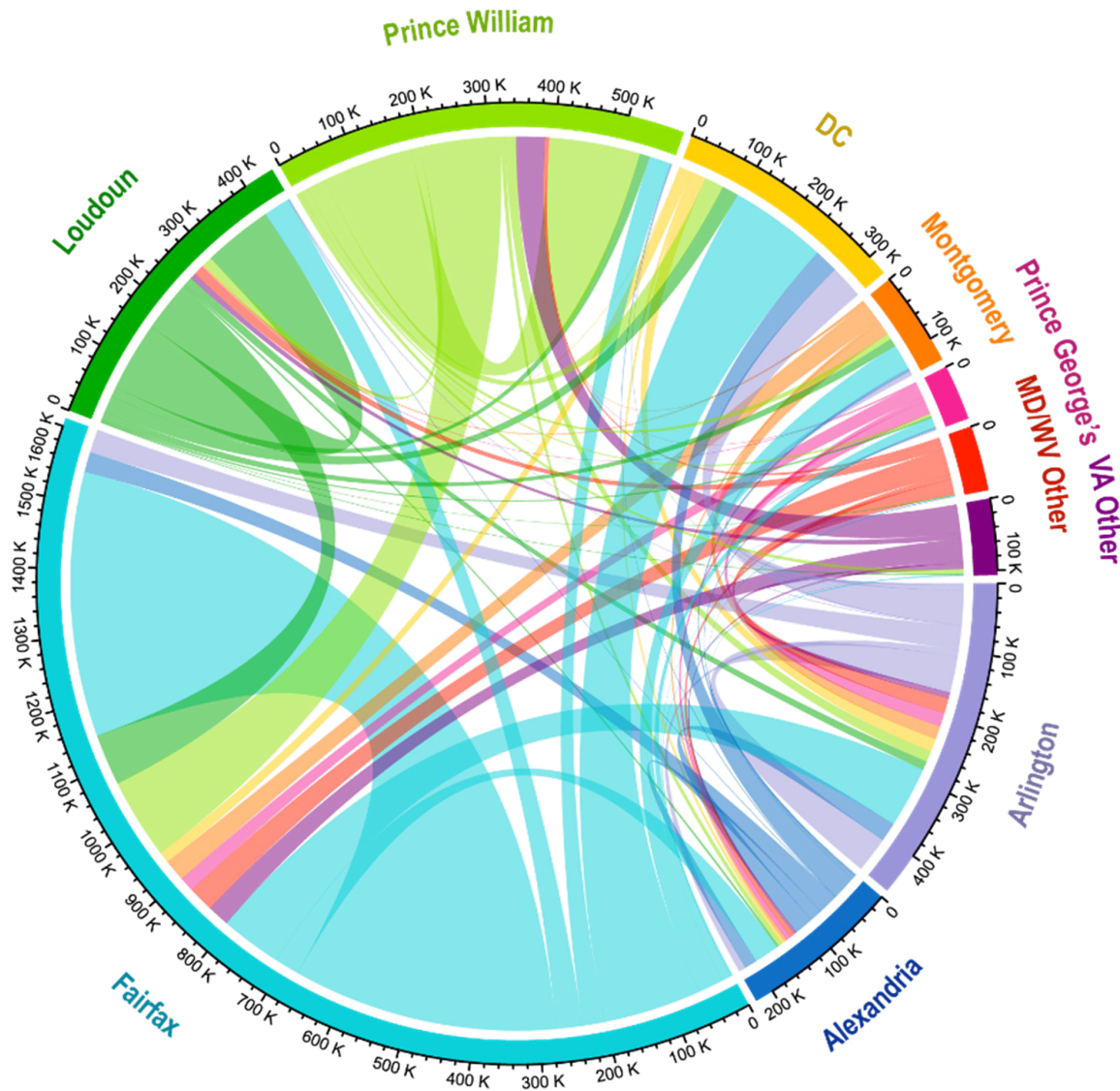
Source: MWCOG/Transportation Planning Board (TPB) Regional Travel Model.



Commuter trips represent only about 18% of daily trips in Northern Virginia, but have a disproportionate impact on traffic congestion since they tend to be longer trips and occur during the peak periods. The chart below shows the 2045 forecasts of commuter trips that begin or end in Northern Virginia. Of 1.7 million total commuter trips that start in Northern Virginia, the jurisdiction of residence includes Fairfax County/City of Falls Church/City of Fairfax (48%), Prince William County/City of Manassas/City of Manassas Park (20%), Loudoun County (15%), Arlington (10%), and Alexandria (7%).

The majority of these commuter trips remain in Northern Virginia, totaling 73% in 2017 and 76% (or 1.3 million trips) of commuter trips in 2045. Of the rest of the commuter trips, 17% will have a destination in D.C., 6% will have a destination in Maryland, and 1% will have a destination in other parts of Virginia. The presence of the federal government in Washington, D.C. has shaped commuting in the region for decades, posing unique challenges and opportunities for the Northern Virginia transportation system. As some federal job locations have shifted to the suburbs in areas not served by Metrorail, such as the shift in Department of Defense jobs to Mark Center and Fort Belvoir, this can make these jobs harder to serve with public transportation.

2045 Northern Virginia Commute Trip Patterns



Source: MWCOG/TPB Regional Travel Model.

FUTURE BASELINE CONDITIONS AND NEEDS

ENHANCE MOBILITY	<p>Person Hours of Delay—The growth in total travel is projected to increase total daily vehicle miles traveled (VMT) by 27% from 2017 to 2045 within Northern Virginia. This increase impacts hours of delay.</p>	
	<p>From 2017 to 2045, person-hours of delay in the peak periods are forecasted to approximately double (or more) on four corridors: VA 267/VA 7/VA 9 (despite the Silver Line extension to Ashburn), I 95/I 395/U.S. 1, I 495 Beltway, and Loudoun County Parkway/VA 234.</p>	<p>Delay remains a significant and growing challenge on key corridors.</p>
ENHANCE MOBILITY	<p>Transit Ridership—Public transit is also expected to see growth in ridership through 2045, outpacing growth in VMT.</p>	
	<p>Within Northern Virginia, total weekday boardings in 2017 were 293,000 riders. Total daily ridership is projected to increase by 57% through 2045, totaling nearly 460,000 daily transit boardings.</p>	<p>Transit ridership increases faster than VMT, indicating that regional growth patterns, increased congestion levels, and expanded transit service are resulting in a greater share of trips made by transit instead of by auto.</p>
INCREASE ACCESSIBILITY	<p>Accessibility to Jobs—A goal of the TransAction update is improving accessibility, or how well residents of Northern Virginia can reach their destinations by multiple modes.</p>	
	<p>Based on a population-weighted average, residents of Northern Virginia have access in 45 minutes to approximately four times more jobs by car than by transit. This is in part due to only 27% of Northern Virginia’s population living within a ¼ mile of frequent or all-day transit.</p>	<p>Significant disparities for access to jobs by driving versus transit will continue through 2045. New transit projects will help access between key destinations, however growing suburban areas of the region will continue to see disparities.</p>
IMPROVE RESILIENCY	<p>Safety—NoVA motor vehicle fatality and serious injury rates are 40 to 50% lower than the statewide average from 2017 through 2020. However, the nation has seen an increase during and post-COVID.</p>	
	<p>Emissions—VMT and congestion will continue to increase in the region even as vehicle technologies continue to help reduce criteria pollutant and Greenhouse Gas (GHG) emissions.</p>	
	<p>Infrastructure Resiliency—About 5% (43 miles) of TransAction corridors intersect with 500-year flood zones.</p>	
	<p>Crashes are a major source of delay in Northern Virginia. Growth in total travel will lead to more interactions between vehicles, pedestrians and cyclists.</p> <p>While technology will help mitigate or reduce emissions, the true reduction potential is somewhat limited by the growth-driven VMT and congestion increases. Of particular concern is the continued faster growth of commercial vehicle VMT within the region.</p> <p>Priority corridors with substandard assets, sections in proximity to 500-year flood risk zones and sections experiencing recurring delays during daily peak periods, represent particular concerns.</p>	<p>Northern Virginia’s fatality and serious injury rates for motor vehicle crashes have increased over the past four years and may continue to increase as overall travel increases. Resiliency of the transportation system could be threatened by extreme weather events.</p>


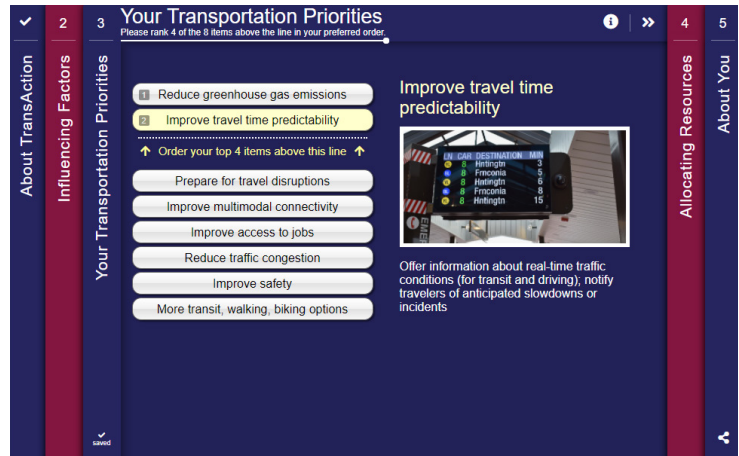
PUBLIC INPUT ON TRANSPORTATION NEEDS

Between July and October 2021, NVTA conducted an extensive public outreach program, including focus groups, community pop-up events, and an online survey (with more than 2,300 responses), to build awareness of TransAction and gather input on regional needs and priorities. The survey results emphasized the diverse aspirations of the region depending on the respondent. The top priorities across the region were “more transit, walking, biking options,” “reduce traffic congestion” and “improve travel time predictability”, but the order varied by geographic area:

- » Residents of central jurisdictions, including Arlington County and City of Alexandria, selected “more transit, walking, biking options” as the top priority.
- » Residents of outer suburban jurisdictions, including Prince William County, Loudoun County, and cities of Manassas and Manassas Park, selected “reduce traffic congestion” as top priority.
- » Other objectives showed less variability between different geographic areas – “improve travel time predictability” and “improve safety” were generally supported by all geographic areas.

The public input was incorporated into a number of steps in the plan development process. Feedback was used to finalize the structure and wording of the TransAction goals, objectives, and performance measures. The priorities that survey respondents placed on different performance factors were tabulated and shared with the Authority prior to adoption of the performance measure weights. Public input on the transportation needs and potential improvement strategies was documented in the needs assessment phase of the study, and helped identify additional types of projects for inclusion in the TransAction project list.

2021 TransAction Online Survey and Community Pop-Up Events



TransAction Survey Results: Transportation Priorities by Sub-Region

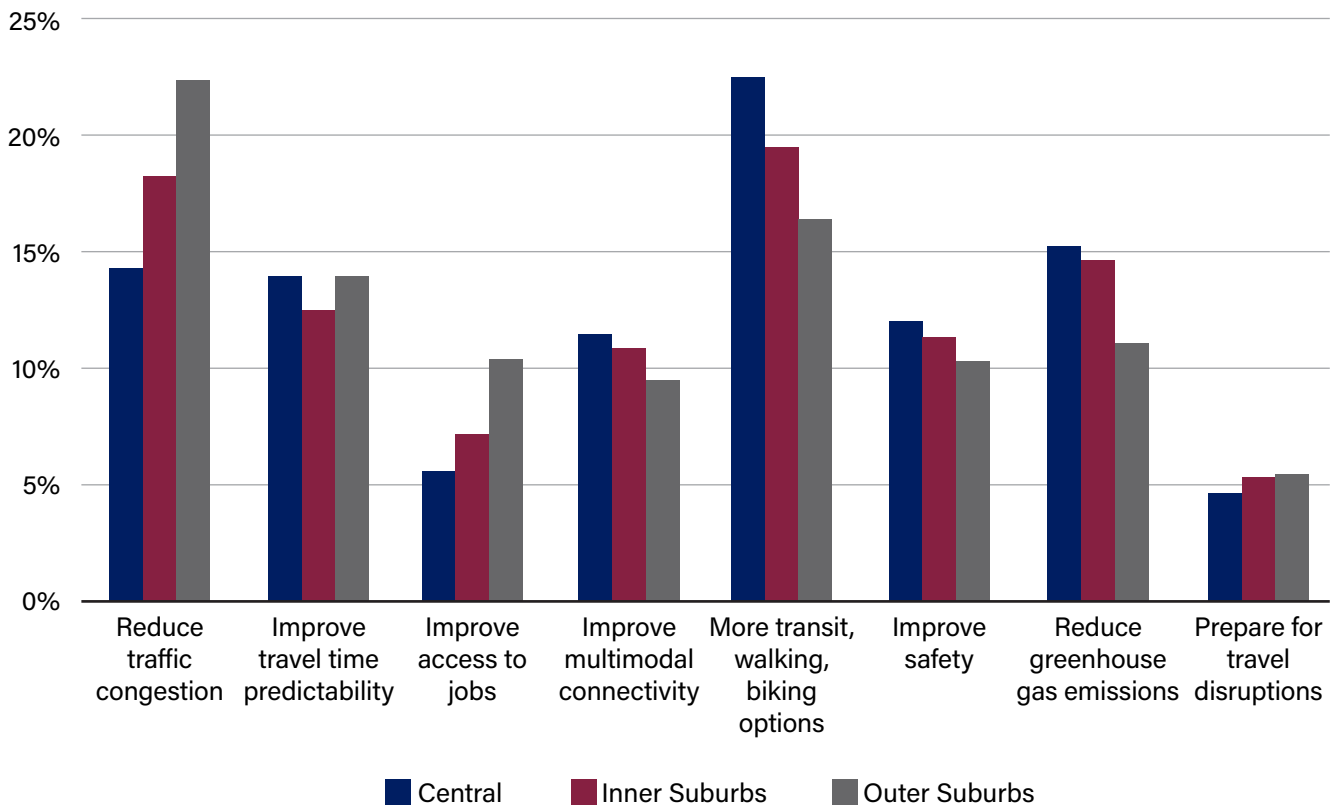


Photo Credit: NVTA

5 ■ What is Included in the Plan?

OVERVIEW OF THE PROJECT LIST

A variety of projects and programs are required to meet the complex transportation needs of Northern Virginia. With **111 new projects and a net increase of 72 projects** since the 2017 TransAction Plan, this TransAction Plan update includes 424 regionally significant projects and programs. These projects do not include regional projects that are already fully funded, which are included in the No-Build assumptions for 2045, including the Silver Line Metrorail extension to Loudoun County, the opening of the Potomac Yard Metrorail Station, and extensions to the I-495 Express Lanes from Route 267 into Maryland. These **424 projects and programs** would cost an **estimated \$74.9 billion** (in 2021 dollars). Approximately \$29 billion of this cost estimate is attributed to 25 projects that extend beyond Northern Virginia, requiring funding and implementation in partnership with external jurisdictions and agencies.

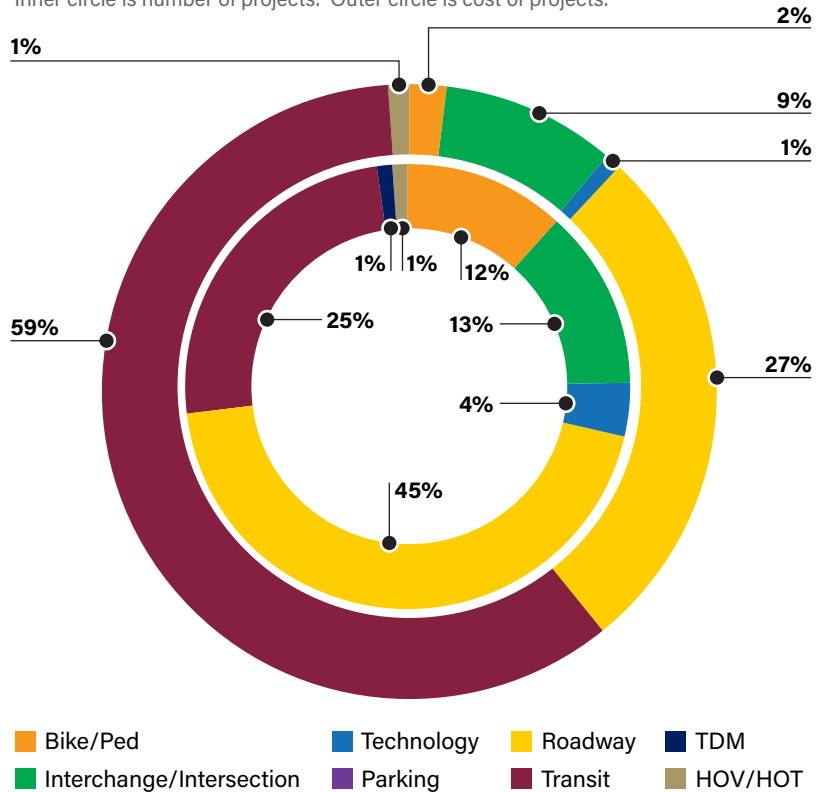
The chart shows the percentage of

TransAction projects based on the primary mode type, by both the number and cost of projects. The 189 roadway projects are 45% of the number of projects but 27% (\$20.3B) of the total cost. The 104 transit projects are 25% of the number of projects but 59% (\$44.5B) of the total cost. The 424 projects included in this plan range from the construction of new multi-use trails, new interchanges, transit expansions and enhancements, and programs to encourage alternative modes of transportation, representing the diversity of transportation priorities across the region. Projects range from smaller facility improvements to large infrastructure investments and system-wide programs. This variety is also reflected in the range of estimated project costs, with 19 projects costing under \$1 million and ten projects costing more than \$1 billion, and the average project cost between \$25 to \$50 million. **As intended for an unconstrained needs-based plan, the \$75-billion cost of all the projects in the Plan is well beyond NVTAs available funding.**

The following pages of this section provide an overview of the different project types included in the Plan. Two new plan elements have also been highlighted in greater detail – building a regional Bus Rapid Transit (BRT) system, and leveraging technology to address regional transportation needs.

TransAction Project Primary Mode Types

Inner circle is number of projects. Outer circle is cost of projects.



Note acronyms: High-occupancy vehicle (HOV), high-occupancy toll (HOT), and Transportation Demand Management (TDM).

AT A GLANCE

\$75B

in total estimated costs for all projects

424

total projects

PLAN ELEMENTS

Non-Motorized

Includes bicycle and pedestrian improvements that provide connectivity in the region. Some projects also include technology elements.

\$1.5B

50
non-motorized
projects

Example Projects:

- Connect multi-use trail along Route 29 from Merrifield to Haymarket via Centreville
- Connect Landmark and Manassas with trail segments along the VRE Manassas Line
- Construct trail along Route 7 from Leesburg to Alexandria
- Improve bicycle and pedestrian infrastructure in and around the Columbia Pike corridor
- Multimodal access improvements for the East Falls Church and West Falls Church Metrorail Stations

Intersections & Interchanges

Includes grade-separated interchanges as well as at-grade intersection improvements that are intended to reduce traffic delay; many of these projects include pedestrian improvements and/or technology enhancements.

\$6.9B

54
intersection/
interchange projects

Example Projects:

- Construct grade-separated interchange at Loudoun County Parkway and Arcola Boulevard
- New and modified interchanges on Fairfax County Parkway
- Improve Interchange at Route 28 and Old Ox Road (Route 606)
- Construct Interchange on Route 234 at Sudley Manor Drive and Wellington Road

Technology

Includes a range of technologies, such as Intelligent Transportation Systems (ITS), transit signal priority, real-time traveler information, electric vehicle (EV) charging infrastructure, and Connected and Automated Vehicle (CAV) enabling technologies. Technology projects can serve travelers using all modes.

\$721.1M

17
technology
projects

Example Projects:

- Provide charging/fueling infrastructure for low or zero emission cars and trucks
- ITS, adaptive traffic control, and hard shoulder lanes on I-95
- Implement ITS and integrated corridor management strategies on key regional corridors and parallel facilities

Parking

Includes parking improvement projects that can add capacity or technology-based enhancements to parking facilities, including park-and-ride lots.

\$10M

1
parking
projects

Example Project:

- City of Falls Church "Park Once and Walk" garage network

Roadways

Includes the construction of new roads, capacity improvements on existing roads, and/or reconfiguration of existing roads; often includes multimodal elements such as pedestrian and bicycle improvements, intersection improvements, and technology.




Example Projects:

- Construct Route 28 bypass to improve regional connectivity
- Route 50 widening and interchanges
- Widen southbound I-95 to four lanes between the Occoquan River Bridge and Dumfries Road
- Loudoun County Parkway widening from Route 50 to Braddock Road

Transit

Includes a range of projects necessary to improve transit service in Northern Virginia, including Metro-rail extensions, capacity and service enhancements for VRE, new High-Capacity Transit services that could be BRT lines, and improvements to bus services. Transit facilities, new transit vehicles, and station access improvements are also included.



Example Projects:

- Implement regional BRT system on multiple corridors including Route 7, Richmond Highway, and Duke Street and West End Transitway in Alexandria
- Metrorail core capacity and Blue/Orange/Silver core realignment
- VRE rail capacity and service enhancements
- Station access improvements (multiple stations)
- Enhanced bus service and facilities

Transportation Demand Management (TDM)

A set of services designed to provide commuters with alternative options to driving alone by providing information, programs, and incentives to encourage a change in travel mode.



Example Projects:

- Implement and expand TDM initiatives and programs in major employment centers within Northern Virginia
- Improve and expand the commuter assistance and other programs provided by Arlington County Commuter Services
- Implement and expand TDM initiatives and programs in the City of Falls Church

High-Occupancy Vehicle/Toll (HOV/HOT)

Travel lanes designated for a minimum number of passengers (HOV) or lanes that allow a toll to be paid in lieu of meeting the minimum number of passengers (HOT).



Example Project:





- Implement reversible HOV lanes on Route 28 between I-66 and the Dulles Toll Road during AM and PM peak periods
- Widen, upgrade, or convert Fairfax County Parkway (Route 286) to include HOV lanes from Dulles Toll Road (Route 267) to I-66
- Add HOV lanes to Franconia-Springfield Parkway (Route 289)

BUILDING A REGIONAL BUS RAPID TRANSIT SYSTEM

TransAction includes two types of transit projects that will bridge the gap between the region's backbone rail network (Metrorail and VRE) and the many local and commuter bus services provided throughout Northern Virginia, BRT and High-Capacity Transit (HCT). BRT is a high-quality and high-capacity bus-based transit system that delivers fast, comfortable, reliable, and cost-effective transit service. HCT could be similar to BRT, but is used in TransAction to signify that a preferred modal technology (BRT, light-rail transit, heavy rail transit) has not yet been selected. This potential network of BRT and HCT will provide new transportation options that offer vital alternatives to personal and single occupancy vehicles. While BRT and HCT projects have been included in prior versions of TransAction, this update has highlighted the importance of a regional BRT system to provide high-quality transit connections across the region.

BRT provides an experience similar to a rail system through fast and frequent operations in dedicated transit lanes, branded stations and buses, off-board fare collection, and real time information. BRT is designed to provide bus service that is fast, frequent and reliable by minimizing typical causes of delay such as traffic congestion, intersection delay and boarding delay. BRT is often more flexible and less costly than a fixed-guideway heavy/light rail system.

How It Works

<p>Improved stations have offboard fare collection and platform-level, all-door boarding.</p> 	<p>Frequent, reliable service shortens wait times.</p> 	<p>Transitways with dedicated lanes provide faster trips.</p> 	<p>Transit signal priority and queue jumping let BRT buses go first at traffic lights, reducing delay.</p> 
--	--	--	--

Why a Regional Bus Rapid Transit System Is Important for Northern Virginia:

- » Improves resiliency, can provide equitable travel options and is economically, environmentally and socially sustainable.
- » Reduces travel times and leverages the network effect of integrating multiple corridors to make transfers easier, improving access to jobs and destinations.
- » Leverages existing infrastructure and investments (roads, rail, transit centers, toll facilities).
- » Has a proven positive impact on economic development.



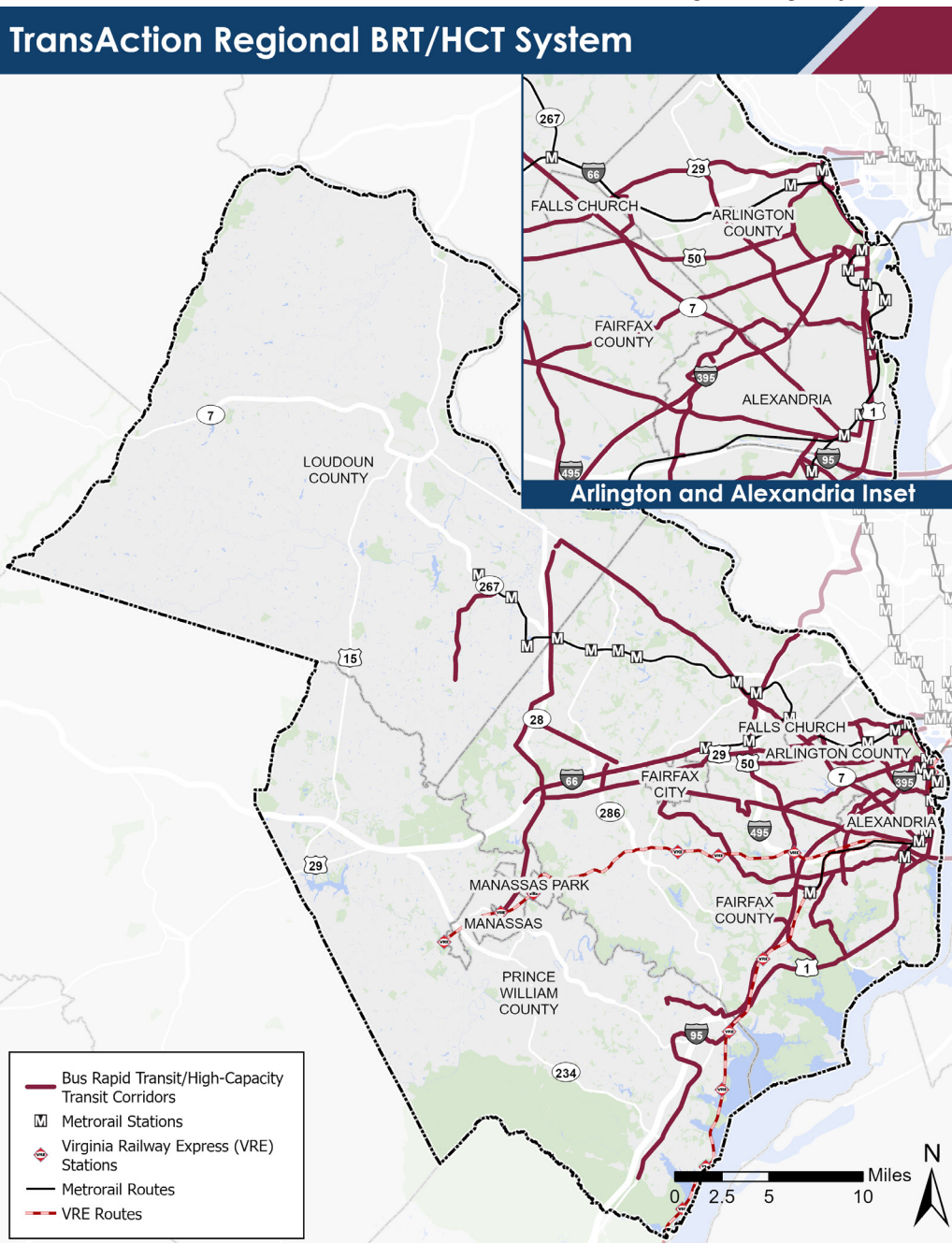
NVTA has convened a BRT Planning Working Group consisting of planners and project sponsors from

Northern Virginia, as well as Montgomery and Prince George's Counties in Maryland, and the District of Columbia, to review the current plans and implementation status of BRT projects in the region. Five BRT projects, each of which are partly funded by NVTA, are in the project development process or under construction: Metroway/Crystal City Transitway (in operation), Richmond Highway BRT, Envision Route 7, West End Transitway, and Duke Street Transitway. TransAction has identified additional corridors that will address gaps and provide regional connections.

Planned BRT or HCT Corridors Included in TransAction:

TransAction includes 90 miles of BRT and 280 miles of HCT, including:

- » Columbia Pike (Annandale to Crystal City)
- » Route 7 (Tysons to Mark Center and Sterling to Tysons)
- » Richmond Highway / Route 1 (Huntington to Ft. Belvoir; Extension to Potomac Mills/Triangle)
- » Duke Street Transitway and West End Transitway (City of Alexandria)
- » U.S. 50 (DC to Chantilly)
- » U.S. 29 (DC to Centreville)
- » I-66 Corridor (Vienna to Centreville)
- » Glebe Road (US 29 to Potomac Yards)
- » Annandale to Merrifield-Tysons
- » City of Fairfax to Springfield/Huntington
- » Route 28 Corridor (Manassas to Dulles Town Center)
- » Ashburn Station to US 50 via Brambleton
- » Wilson Bridge (Franconia-Springfield to Branch Avenue)
- » American Legion Bridge (Tysons to North Bethesda)



LEVERAGING TECHNOLOGY TO ADDRESS REGIONAL TRANSPORTATION NEEDS

TransAction recognizes that technology and innovation offer a wide range of ways to address transportation needs by improving the efficiency of our existing infrastructure and providing new and better travel choices to the region's residents. It is informed by [NVTA's own Transportation Technology Strategic Plan \(TTSP\)](#), which is a living document that was developed as a tool for establishing a proactive approach to innovation, while keeping congestion reduction top of mind.

TransAction includes 17 projects that are primarily focused on implementing various types of technologies across Northern Virginia, and dozens more that include a technology element. Some types of technology projects include:

- » Intelligent Transportation Systems (ITS), which can help improve operations in a number of ways:
 - Directly improve the operations of roadways and transit through coordination of traffic signals, or metering freeway ramps.
 - Dynamic and real-time monitoring and response technologies, allowing for better and faster responses to crashes and other emergencies.
 - Improving the information available to travelers regarding all transportation modes, such as real-time parking availability for park-and-ride lots, next bus arrivals, implementing ramp metering, and improving emergency responses.
- » Low/Zero-Emissions Vehicles (ZEV) charging/fueling infrastructure, which will support the transition of the region's vehicle fleet to electric or other low/ZEV emissions vehicle technologies.
- » Improvements that enable use of Connected and Automated Vehicle (CAV) technologies, which can reduce crashes, increase the carrying capacity of roads, and provide first mile/last mile connections to transit and activity centers.
- » Transit Signal Priority (TSP) which helps transit vehicles move faster and spend less time delayed at traffic signals.



Many of these technologies are most effective when they are applied on a wide scale – along entire corridors or even across the whole region. To make the most of these technologies, it will be necessary to coordinate their implementation and ensure interoperability. When applied in an intentional way, these technologies can have major impacts on all aspects of the transportation system, including congestion, equity, sustainability and safety. NVTA's Transportation Technology Strategy Plan (TTSP) identifies strategies and related actions to maximize the potential benefits and minimize any negatives of innovation in a manner that is highly consistent with NVTA's Core Values.

A regional BRT system could begin to be implemented in the short to medium term, offering the potential to provide Northern Virginians with new and meaningful travel choices. Such a system could reduce traffic congestion, increase access to jobs, reduce (and possibly reverse) dependency on driving alone, increase transit ridership, and reduce greenhouse gas emissions. These impacts and benefits could be further amplified if a regional BRT system is combined with various technology initiatives as informed by the TTSP.

6 ■ What are the Impacts of the Plan?

PLAN PERFORMANCE

Between 2017 and 2045, total person trips are expected to increase by 27%, vehicle miles traveled (VMT) to increase by 26% and transit trips to increase by 47% under the No-Build (if none of the TransAction projects were built) conditions. Total person-hours of delay are forecast to increase by 94.2% between 2017 and 2045. Thus, the 2045 No-Build scenario has significantly more travel on roadways and transit than current conditions, resulting in the transportation needs highlighted in Section 4. This section considers the impacts of the TransAction projects at addressing these needs by using a model-based analysis that compares a Build network (if all projects proposed in TransAction were built) with that No-Build condition. As noted in section 5, the No-Build network does include a number of significant projects that will be completed before 2045 that are fully funded and are therefore not included in the project list.

Regional Results

Performance of the regional transportation system in 2045 with the Build network improvements, measured across key travel indicators and the TransAction performance measures, shows significant improvement across most of Northern Virginia:

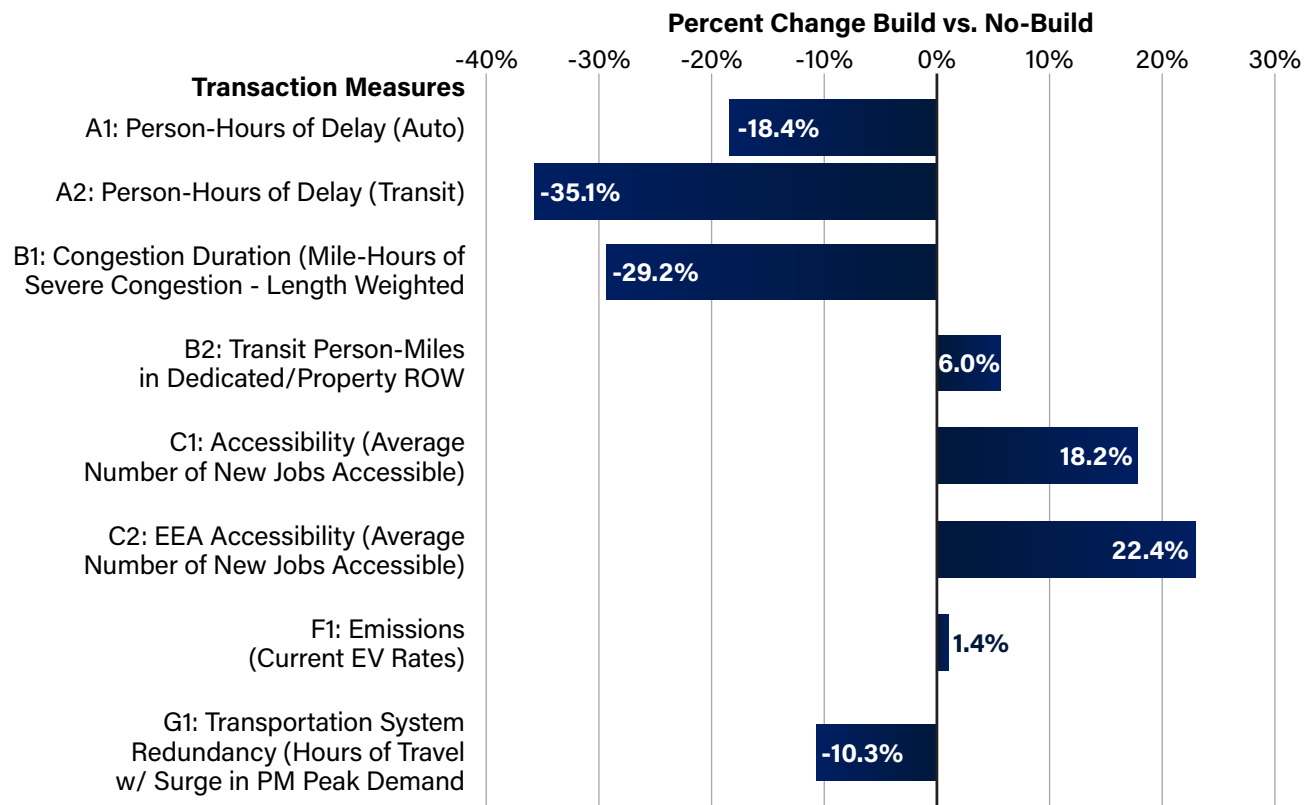
- » Total person trips remain essentially the same between the 2045 No-Build and 2045 Build conditions, but the number of transit trips increases by 12.4% due to the significant investment in proposed transit projects.
- » VMT increases by 3.4% between the 2045 No-Build and 2045 -Build conditions, as highway capacity improvements and reduced travel delay lead to some increases in the length of auto trips.
- » The 2045 Build analysis significantly improves the performance of the transportation system, relative to the No-Build analysis:
 - Person hours of delay decrease by 18.4% for auto trips and by 35.1% for transit trips representing significant improvements in congestion across the region.
 - Hours of severe congestion decrease by 29.2%.
 - Accessibility to jobs improves by 18.2% for Northern Virginians overall, and slightly more (by 22.4%) for EEA residents.
- » The impacts of the full TransAction project list on emissions depend on the effectiveness of the three TransAction projects focused on fleet electrification. If those projects are very effective at transitioning to ZEVs, emissions could be reduced by as much as 54% (assuming that the composition of the energy sources utilized in the Commonwealth is maintained). If they have no impact on encouraging ZEV adoption, then the TransAction project list could increase emissions by as much as 1.4%. The likely outcome will be somewhere between these two values.

Weekday Travel Forecasts—Northern Virginia Regional Totals

Daily Travel	2017 Base	2045 No-Build	2045 Build	% Change 2017 to 2045 No-Build	% Change 2045 Build vs. 2045 No-Build
Auto Person Trips	6.74 M	8.22 M	8.15 M	22.0%	-0.8%
Transit Person Trips	0.26 M	0.39 M	0.43 M	47.1%	12.4%
Non-Motorized Person Trips	0.85 M	1.36 M	1.35 M	59.3%	-0.2%
Total Person Trips	7.86 M	9.97 M	9.94 M	26.9%	-0.2%
Person Miles Traveled (PMT)	70.69 M	91.34 M	94.70 M	29.2%	3.7%
Vehicle Miles Traveled (VMT)	52.42 M	66.25 M	68.53 M	26.4%	3.4%
Total Person-Hours of Delay	0.41 M	0.80 M	0.65 M	94.2%	-19.1%

Note: M indicates values in millions.

Evaluation Results—TransAction Measures



Notes: See section 3 for full list of performance measures. D1 (quality of access to transit and walk/bike network) and E1 (potential for safety and security improvements) measures are evaluated at the project-level only. The value shown for F1 represents only the worst case scenario – results could fall in a wide range as discussed above.

Sub-Regional Results

The benefits of TransAction look different across the region, as the projects included in the Plan have different impacts by Northern Virginia sub-region²:

- » Transit trips show the largest percentage increase (23%) in the Outer Suburbs as transit options expand.
- » VMT changes vary considerably by sub-region, with a decrease (-2.5%) in the Central jurisdictions; a modest increase (+0.5%) for the Inner Suburbs; and a larger increase (+9.5%) in the Outer Suburbs.
- » Reductions in total person hours of delay (the combined total of A1 and A2 measures as listed in the graph above) are distributed more evenly throughout Northern Virginia, as each of the sub-regions decreases congestion through different means.

² Central: Arlington, Alexandria; Inner: Fairfax, Falls Church, Fairfax City; Outer: Loudoun, Prince William, Manassas, Manassas Park.

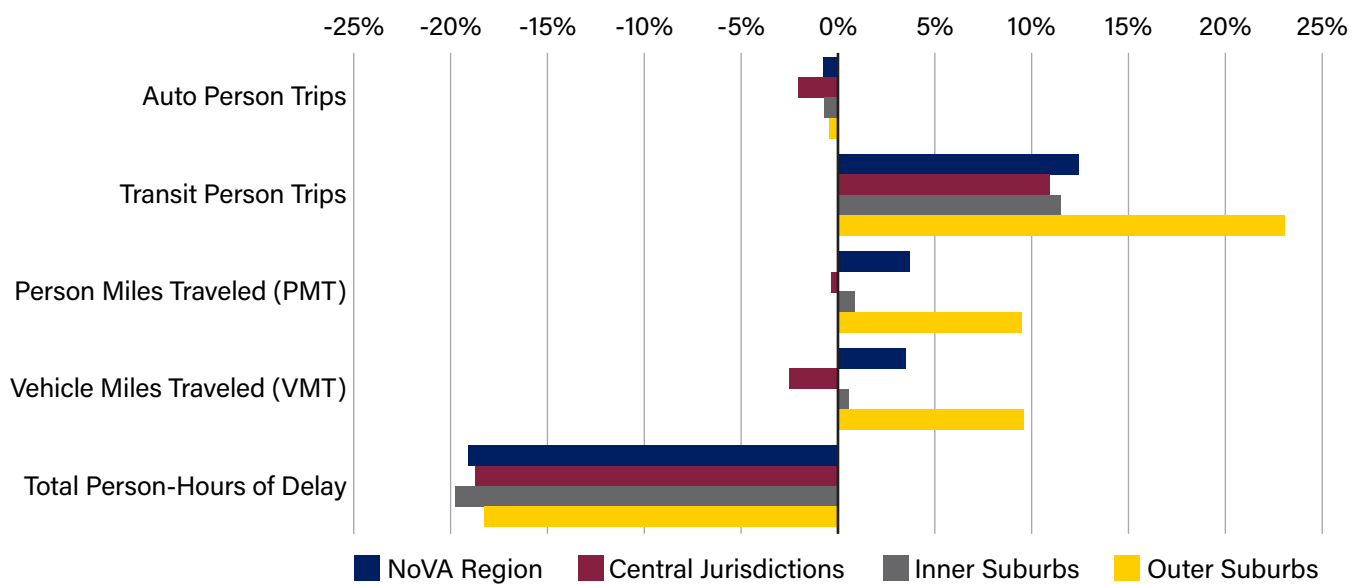
Electrification and Emissions

The impact of the TransAction projects on emissions will depend heavily on how much electrification can be achieved and how much electrification is helped by the proposed projects as opposed to other external factors.

TransAction includes three projects specifically designed to increase access to charging/fueling infrastructure for low/Zero emissions vehicles of all types and helping them become more widespread on Northern Virginia's roads.

If these projects are effective at helping to electrify trucks, buses and private cars, emissions could be reduced by up to 54%. However, if electrification rates in 2045 remain similar to current levels, TransAction may actually result in a slight increase in emissions (about 1.4%).

Percent Change in 2045 Build Relative to No-Build, Regional and Subregional Results



Improved Access to Jobs

Accessibility is measured by calculating the increase in the average number of regional jobs accessible from households in Northern Virginia within a 45-minute drive, a 60-minute transit ride, and a 30-minute bike ride. The Plan results in widespread improvements in auto accessibility to jobs throughout the region by decreasing congestion and making it possible to travel further in the same amount of time. Overall, accessibility to jobs by all modes is expected to increase by 18.2% with the TransAction Plan (Build network) projects, when compared with No-Build conditions. When only the residents of EEAs are considered, the average gain is 22.4%, indicating that the Plan improves accessibility for EEA residents more than the region as a whole. This would represent an improvement in the equity of the transportation network as a significant portion of the people that live in EEAs are included in NVRTA’s definition of under-served populations.

The maps on the next page show the areas where accessibility improves (increase in jobs that are accessible) with the TransAction projects. Improvements in auto accessibility are widespread throughout the region reflecting the geographic distribution of the projects, with larger improvements along I-495, Dulles Toll Road, Fairfax County Parkway, and Route 28 corridors. Improvements in transit accessibility to jobs are more prevalent in eastern parts of the region including Alexandria, the Richmond Highway corridor of Fairfax County, and eastern Prince William County. Accessibility improvements are also seen in the Route 28 and Fairfax County Parkway corridors where the Plan fills major gaps in the regional transit network. Bike accessibility gains (not shown on the maps) are more focused on areas inside the Beltway where densities and a more complete bike network allow for more jobs to be reached within a 30-minute bike ride.

Change in Number of Jobs Accessible to Northern Virginia Residents by Auto and Transit

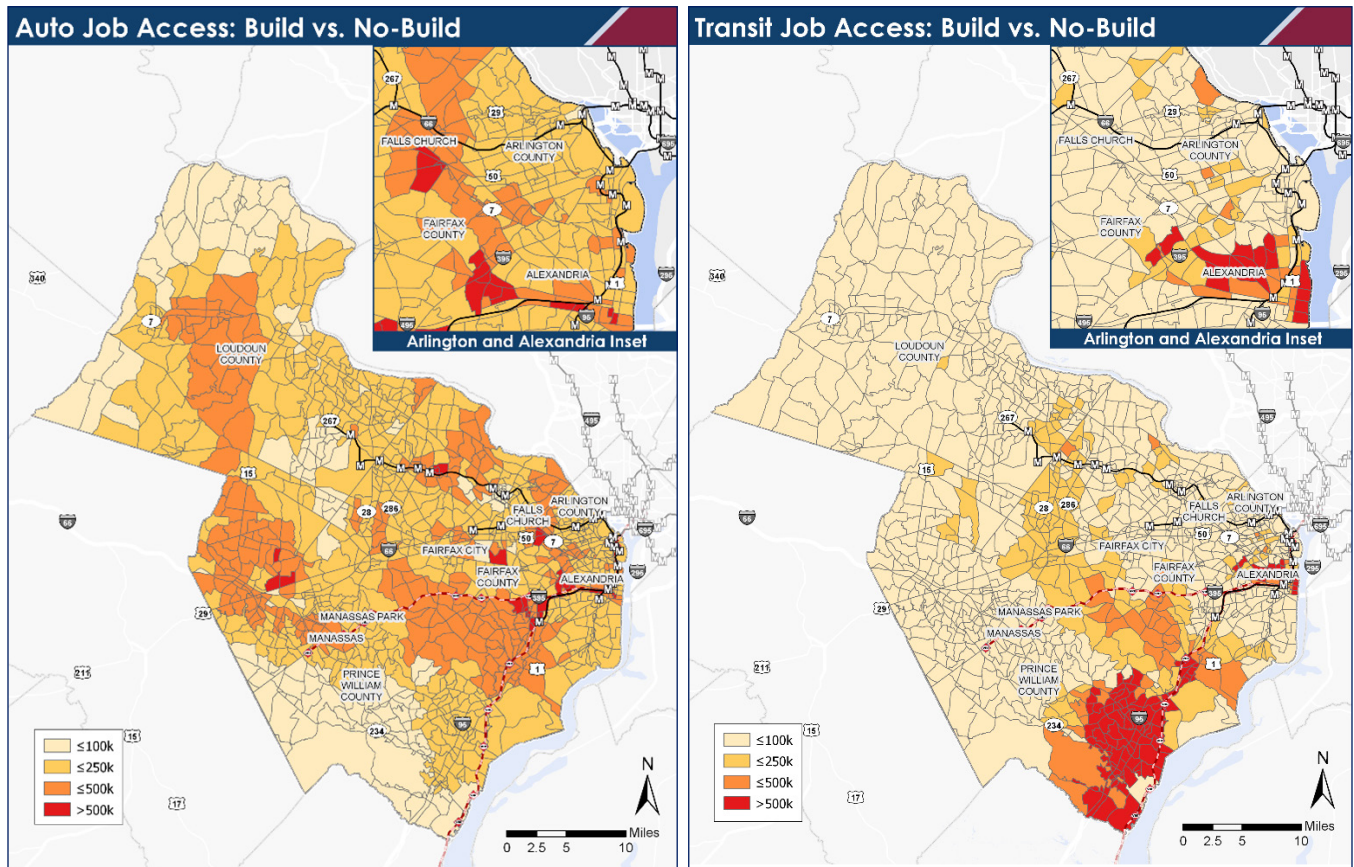


Photo Credit: VRE

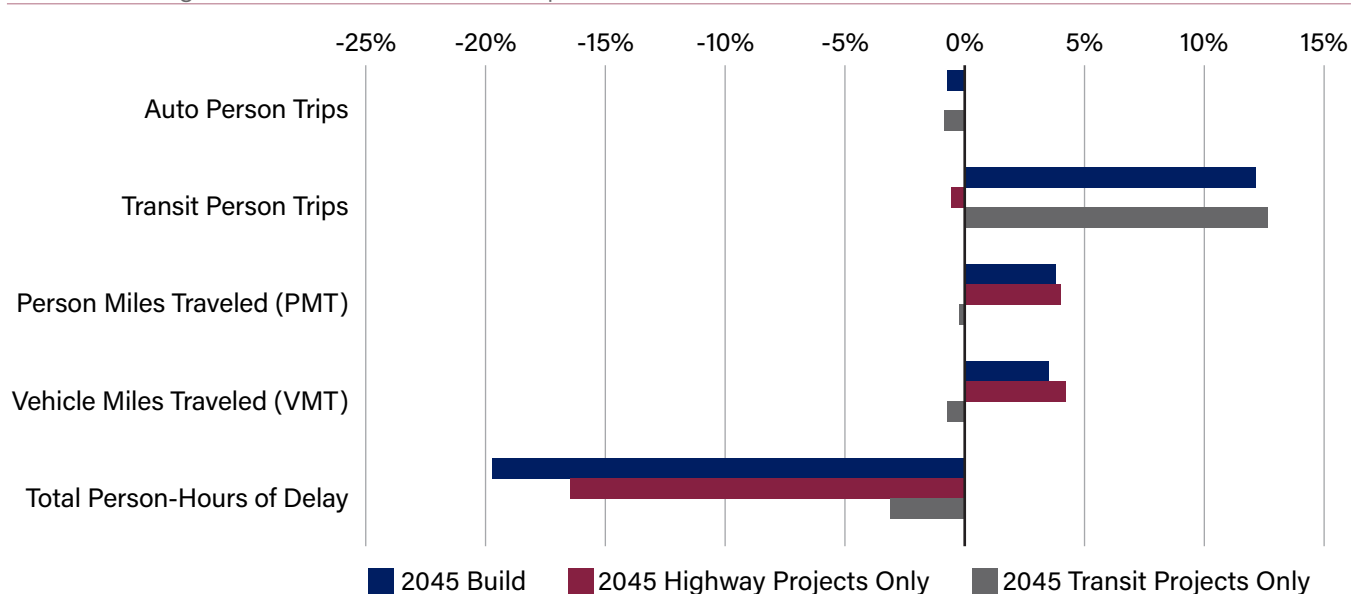
Mode-Specific Results

To understand the different impacts of different types of projects, highway and transit projects were also tested separately. The results for these Highway-Only (includes roadway, interchanges and intersections, HOV/HOT, and ITS) and Transit-Only tests are shown below relative to the No-Build network results:

- » Transit projects and highway projects appear to be serving very different markets, and are only in competition with one another in very limited cases. For example, the analysis of the Transit-Only network shows only a small percentage increase in transit trips relative to the Build network (12.9% vs. 12.4%) that shift from driving when the highway projects are removed from the Build network, reducing VMT in the region by less than 1%.

- » Roadway projects have a bigger impact on reducing congestion in the region than other modes. The roadway projects alone reduce delay by 17%, while the addition of the remaining projects further reduces congestion to a total of 19%.
- » The planned BRT and HCT corridors described earlier account for a 6.3% increase in the number of new transit trips, or nearly half of the 12.9% increase in transit trips. The BRT/HCT corridors would account for roughly half of other benefits shown for the Transit-Only network including delay reduction.

Percent Change in 2045 Build and Mode-Specific Results Relative to No-Build

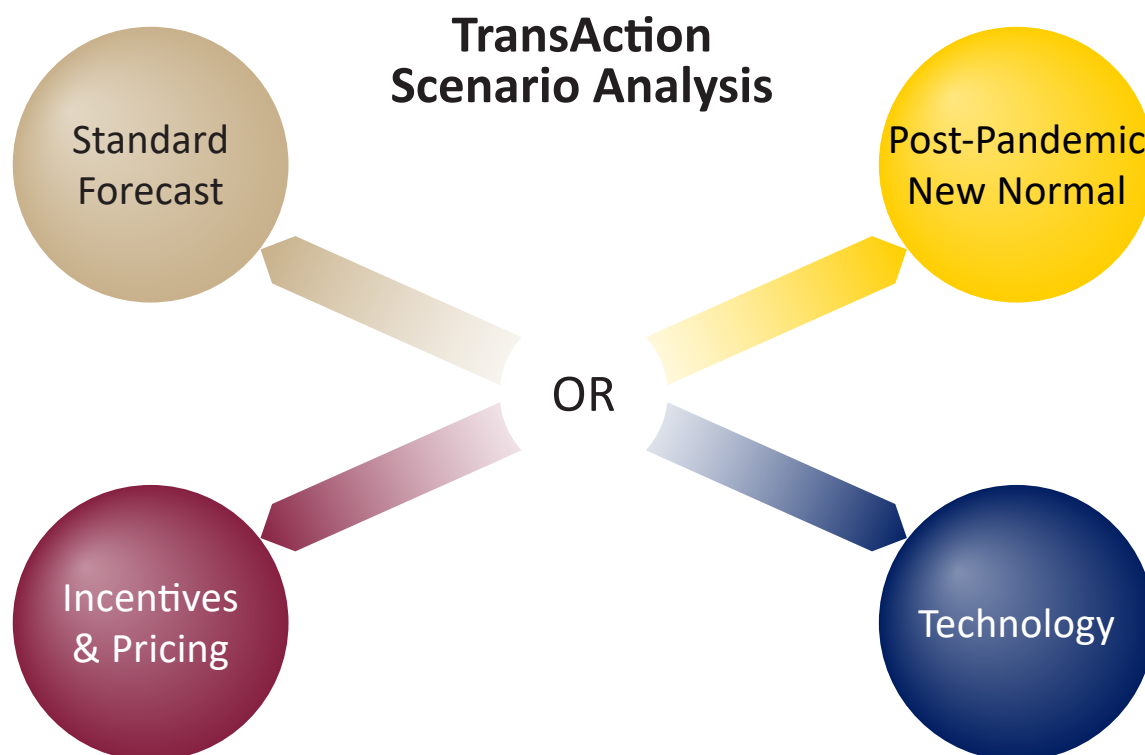





WHAT HAPPENS IF THE FUTURE IS DIFFERENT THAN EXPECTED?

The TransAction analysis discussed so far is based on forecasts that assume that travel behaviors in the future are similar to travel behaviors in the recent past. This includes growth assumptions for the region along with some changes to the transportation network, but does not fully consider the many ways life and travel could change between now and 2045. What if the future is significantly different in some important ways? To test TransAction's robustness and adaptability to an uncertain future, sensitivity tests looked at three alternative scenarios, each analyzing TransAction's performance under different potential futures.

NVTA developed three scenarios, in addition to the standard travel forecasts for the No-Build and Build conditions, to answer some of the "what if" questions and understand the future of transportation in Northern Virginia if major changes in technology, travel behavior, and/or policy across multiple levels of government were to occur. Each scenario is a plausible future, but not necessarily preferred visions; they are also not the only potential futures. The three scenarios tested are shown in the figure below.

The scenarios and the resulting analysis are described in more detail in the table on the next page. These three scenarios are based on assumptions about ways that the future could be different from today, some of which the region has more control over than others. For example, post-pandemic hybrid work schedules may be a permanent change in commuting that is the choice of thousands of individual employers (including the Federal government) and millions of individual workers. Meanwhile, government policy can play an important role in regulating and managing the impacts of emerging technologies, but the proliferation of electric and automated vehicles will be a market-driven process. On the other hand, the types of policies and strategies included in the Incentives/Pricing scenario can only be implemented through proactive action by governments at the local, regional, state, and federal levels.



Scenario	Description	Assumptions	Impacts	Robustness of TransAction Projects
 <p>Post-Pandemic 'New Normal'</p>	<p>Illustrates a future in which many of the behavioral changes observed during the COVID-19 pandemic continue into the long-term future. NVTA has minimal influence over this scenario.</p>	<ul style="list-style-type: none"> » Reduction of work-related trips » Reduction of shopping trips » Increase in delivery trips » Increase in non-motorized trips 	<ul style="list-style-type: none"> » Less travel by all modes decreases VMT, congestion, and emissions » More congestion reduction in the peak period due to fewer commute trips 	<ul style="list-style-type: none"> » Congestion will continue to be an issue in NoVA, even with less commuting and overall trip-making » The TransAction projects are still effective at achieving the region's transportation goals
 <p>Technology</p>	<p>Focuses on adoption of connected, automated, shared, and electric (CASE) vehicles. The scenario evaluates how travel behavior and the operations of the transportation system might change with the adoption and integration of these emerging technologies. NVTA has minimal influence over this scenario.</p>	<p>'New Normal' trip assumptions plus:</p> <ul style="list-style-type: none"> » Increased market penetration of CASE vehicles » Changes in operating costs for automated vehicles (shared and privately owned) » Increases in effective roadway capacity » Automated transit shuttles at rail stations 	<ul style="list-style-type: none"> » Increased carrying capacity of the roadway network improves operations and reduces congestion all day » Transit trips decrease as CASE options become more attractive » Electrification helps reduce vehicle emissions 	<ul style="list-style-type: none"> » Congestion will continue to be an issue in NoVA, even with increased capacity of roads » Even with new CASE-enabled travel options, TransAction projects encourage more use of transit » The TransAction projects are still effective at achieving the region's transportation goals
 <p>Incentives/Pricing</p>	<p>Centers on policy strategies to change travel behavior to mitigate congestion and its negative impacts. The scenario incorporates a number of monetary inducements designed to encourage a reduction/reversal in driving alone.</p>	<p>'New Normal' trip assumptions plus:</p> <ul style="list-style-type: none"> » VMT pricing on all roads with discounts for lower-income households » Increase in parking costs across the region » Free transit (no fares) » Less travel in peak hours 	<ul style="list-style-type: none"> » Policies and pricing strategies show ability to change travel behavior as more people choose transit and other non-SOV modes » Fewer cars on the road result in less congestion and emissions » Significant increase in transit ridership 	<ul style="list-style-type: none"> » Incentives/Pricing policies amplify the impacts of adding new transit services by making those options more attractive » Congestion will continue to be an issue in NoVA, even with VMT pricing and free transit

Scenario Results

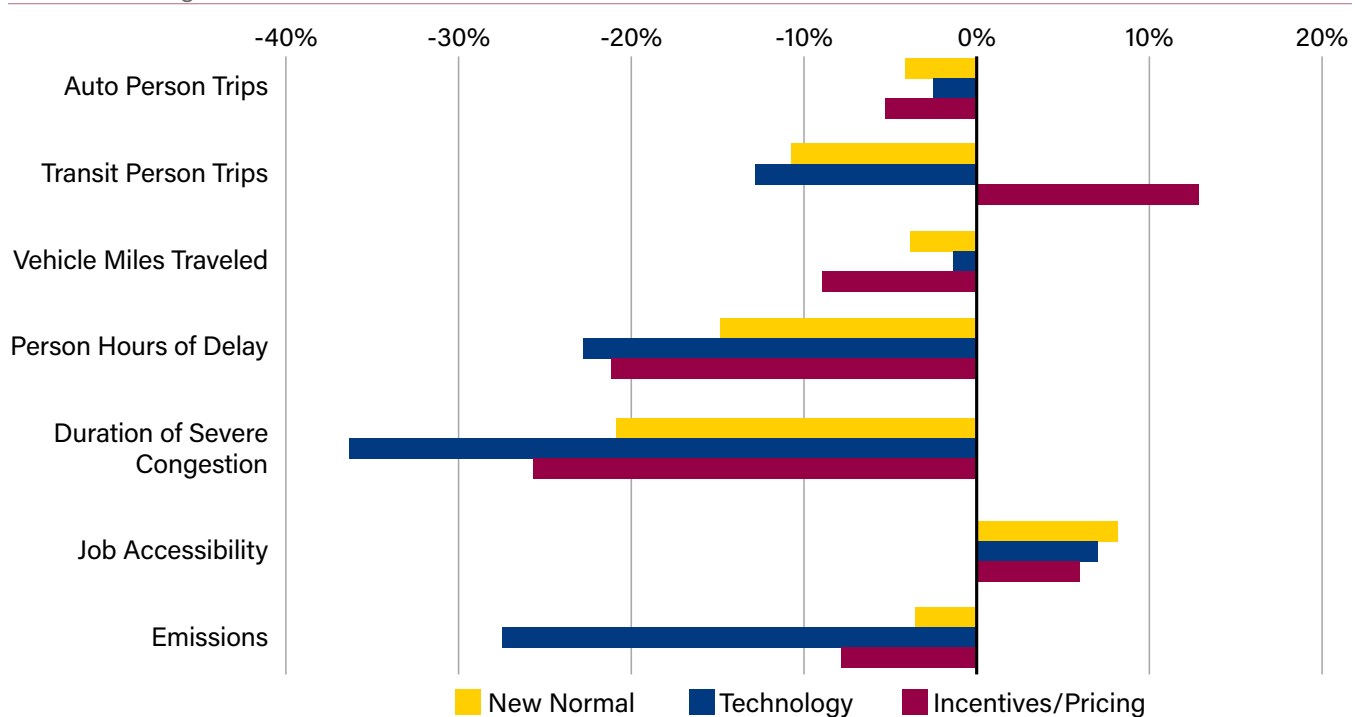
Each of these scenarios was analyzed using the TransAction model to understand how transportation needs in the region might change if these futures came to pass. The chart below shows the results when the three scenarios were tested with the No-Build network (i.e., without the TransAction projects). Some of the impacts observed based on the scenario assumptions are highlighted in the summary table on the previous page. All three of the scenarios improve conditions for some of the key performance metrics as compared to the standard forecasts for 2045. The scenarios all reduce congestion and improve accessibility to jobs, although they achieve these improvements in different ways. The assumptions underlying the Technology scenario were found to have the biggest potential impact on hours of delay, severe congestion, and vehicle emissions. The Incentives/Pricing scenario has the biggest impact on mode choice, encouraging behavioral change that results in a 13% increase in transit trips and a 9% decrease in VMT.

None of the tested scenarios would be able to solve Northern Virginia's transportation issues, and congestion and delay will continue to be challenges no matter which scenario (or combination of scenarios)

is realized in the future. Because of this, the set of projects identified in the TransAction Project List will still be able to provide benefits to the region regardless of how the future evolves. In all of the scenarios, the TransAction projects provide tangible benefits to the region, helping to decrease congestion, improve accessibility and reduce emissions. However, this may not be true for each individual project, and NVTA will continue to monitor and evaluate changes in travel patterns and performance to ensure that each project selected for funding as part of the Six Year Program will be beneficial for the region in the long-term.

Note that land use changes were not assumed in any of the three scenarios for the TransAction analysis, but it is acknowledged that land use changes may in fact be influenced by the same trends and factors shaping these scenarios. Previous versions of TransAction have analyzed the impacts of land use changes on the transportation network. These analyses have indicated that while a more concentrated pattern of land use development will not eliminate congestion in the region, it does encourage transit usage and shorter trip lengths to decrease VMT.

Percent Change in 2045 No-Build Results Under Each Scenario



7. How will TransAction Benefit the Region?

TransAction outlines a range of projects that represent options for how Northern Virginia can achieve its transportation vision and the goals of enhancing mobility, increasing accessibility, and improving resiliency. TransAction is not a prescriptive plan that dictates how these goals must be realized, but instead provides a menu of options that the region can consider to meet its priorities. When combined, the projects included in TransAction help realize significant improvements across the region. Any project seeking NVRTA regional funding will be further evaluated as part of NVRTA's biannual Six Year Program process.

Northern Virginia will face continued growth, adding to the travel demand and delay experienced today. Without significant investment in transportation, congestion, delay and accessibility will continue to worsen through 2045, reducing quality of life in Northern Virginia. The TransAction Plan provides improvements that help to meet the needs of the growing population and job market in Northern Virginia.

TRANSACTION ENHANCES MOBILITY

- » **Reduces travel delay**—The combined effects of the multimodal investments in TransAction are projected to decrease person-hours of delay by 19% and reduce the duration of severe congestion by 29%. The Plan includes 1,040 new lane miles of roadway, numerous interchanges and intersection improvements, significant improvements to the transit network to attract people away from driving, HOV/HOT lanes and ITS improvements that reduce bottlenecks on the road system and move people more efficiently. A reduction in delay also benefits transit riders as well, with a 35% decrease in delay on transit.
- » **Builds regional connections**—The Plan addresses gaps in the current transportation system for roads, transit and trails. In particular, the Plan highlights a regional Bus Rapid Transit (BRT) system and includes 90 miles of BRT and 280 miles of High-Capacity Transit routes to create a truly regional system that expands the reach of the current transit system and provides

critical suburban-to-suburban connections. The Plan also includes improvements to fill gaps in the network of regional trails and making connections to activity centers and to multimodal hubs at transit stations.

- » **Provides transportation choices**—The Plan provides alternatives to driving through meaningful multimodal travel choices. Transit ridership increases by 12% with the TransAction projects. The Plan includes 50 non-motorized projects intended to support biking and walking around the region.

TRANSACTION INCREASES ACCESSIBILITY

- » **Connects people to jobs and opportunities**—The Plan creates a multimodal transportation network that is more accessible, providing a 18% increase in the jobs that can be reached within a reasonable commute across all modes, whether via transit, roadway or bike.
- » **Provides equitable access**—Accessibility gains are even greater (22%) for communities that fall within the region's Equity Emphasis Areas (EEA). These neighborhoods can benefit significantly from having additional travel choices.

TRANSACTION IMPROVES RESILIENCY

- » **Improves transportation safety**—Provides continued investment in multimodal projects that put safety first, reducing conflicts on roadways and pedestrian/bike facilities in the region and reducing risk for the most vulnerable users, i.e., pedestrians and bicyclists.
- » **Support reduction of vehicle emissions**—TransAction includes significant alternatives to driving in single-occupancy vehicles. The two most common ways to reduce transportation greenhouse gas (GHG) emissions are less driving and use of low/Zero Emission Vehicles. TransAction supports both. The analysis shows that supporting widespread electrification leads to the largest decreases in transportation emissions.

KEY TAKEAWAYS

- » Forecasted population and employment growth through 2045 necessitates continued investments in transportation, but no single project, program, policy, or mode will address all the region's transportation needs.
- » TransAction includes 424 multimodal transportation projects that support the region's vision and goals, and address the transportation needs of Northern Virginians. However, there are more projects in TransAction than can be reasonably funded by the region. Some projects are intentionally included despite being located beyond Northern Virginia, as they address regional transportation needs of Northern Virginians and the region's businesses.
- » TransAction is well-aligned with NVTA's core values of equity, sustainability, and safety.
- » TransAction does not make project or modal recommendations but does highlight a potential role for a regional Bus Rapid Transit (BRT) system and the opportunity to leverage transportation technologies at a regional scale. Each of these opportunities is worthy of further evaluation after TransAction is adopted, the latter under the auspices of NVTA's Transportation Technology Strategic Plan.
- » Long-range transportation planning always involves a degree of uncertainty, particularly with respect to the potential for unanticipated changes in future travel behavior and other external factors beyond the control of the region. TransAction addresses uncertainty through a technique known as scenario analysis, in which three scenarios, or alternative futures, were explored in addition to the standard forecast. Each scenario demonstrated that the TransAction projects are still effective at achieving the region's transportation vision and goals, but congestion and delay will continue to be challenges. The extent to which individual projects support the vision and goals is worthy of further evaluation, including as part of NVTA's Six Year Program process.
- » Of the three scenarios analyzed, Incentives/Pricing lends itself to government action while the region will primarily need to be reactive in the New Normal and Technology scenarios. While TransAction does not recommend advancing this or any scenario, NVTA will continue to monitor travel behaviors and other trends after TransAction is adopted to ensure project evaluations as part of NVTA's Six Year Program process are as accurate as possible.
- » A regional BRT system could begin to be implemented in the short to medium term, offering the potential to provide Northern Virginians with new and meaningful travel choices. Such a system could reduce traffic congestion, increase access to jobs, reduce (and possibly reverse) dependency on driving alone, increase transit ridership, and reduce greenhouse gas emissions. These impacts and benefits could be further amplified if a regional BRT system is combined with various technology initiatives as informed by the TTSP.

It takes a region.

The 424 candidate regional projects identified in the Plan exceed the NVTA's expected funding available through 2045. Other funding sources, including federal, state, local, and private dollars, may be available to help close the gap. Regional collaboration and the ability to work beyond jurisdictional lines is key to keeping Northern Virginia.

TRANSACTION IS NOT THE END OF THE PLANNING PROCESS.

TransAction is a starting point for transportation planning in Northern Virginia, and is one input to identifying how NVTA regional revenues are invested. As part of the Six Year Program, which gets updated every two years, jurisdictions will be able to apply to use NVTA regional revenues to advance projects from the TransAction Plan that match their local priorities. NVTA will evaluate each application based on the TransAction performance measures to fund a portfolio of projects that equitably, sustainably and safely meet the region's goals of enhancing mobility, increasing accessibility and improving resiliency.

Photo Credit: VDOT



For more information about the
TransAction Plan, including the
TransAction Project List:
nvtatransaction.org



Photo Credit: VRE



Photo Credit: NVTA



Photo Credit: NVTA




Photo Credit: Ryan Stavelly



Photo Credit: City of Alexandria



Photo Credit: Cambridge Systematics



Photo Credit: WMATA

Follow and Engage with Us



Northern Virginia Transportation Authority

3040 Williams Drive, Suite 200

Fairfax, VA 22031

703.642.4652

theauthority@thenovaauthority.org

www.thenovaauthority.org

NoVAGateway.org