



TransAction 2040

Preliminary Project Prioritization

April 18, 2012





1




Corridor Overview

- Dulles/ VA 7 Corridor
- Fairfax County Parkway Corridor
- I-495 Beltway Corridor
- I-66/U.S. 29/U.S. 50 Corridor
- I-95/I-395/U.S. 1 Corridor
- Loudoun County Parkway/Tri-County/Belmont Ridge Road/ Gum Springs Road Corridor
- Prince William Parkway Corridor
- VA 28 Corridor

Other major improvements outside the eight defined corridors are also identified.



2




Explanation


- The rank of each project on the TransAction 2040 project list is presented by Corridor and by Project Type for public review and comments.
- **Rank** is based on the application of the evaluation measures within Corridor and within Project Type.
- **Benefit/cost rating** is based on the ratio of the project score index and a cost index within Project Type.

● = High

● = Medium


● = Low



3




Corridor 1 Projects

	Dulles/ VA 7 Corridor
	Fairfax County Parkway Corridor
	I-495 Beltway Corridor
	I-66/U.S. 29/U.S. 50 Corridor
	I-95/I-395/U.S. 1 Corridor
	Loudoun County Parkway/Tri-County/Belmont Ridge Road/ Gum Springs Road Corridor
	Prince William Parkway Corridor
	VA 28 Corridor






4



Corridor 1 – Dulles/VA 7


Rank	Description	B/C Rating
Bicycle/Pedestrian		
1	Construct W&OD Trail Crossing at Crestview Drive	●
2	Construct trail along VA 7 from Leesburg to Alexandria	●
3	Construct Van Buren Street Trail to Dulles Metrorail Station (extension from Folly Lick Trail)	●
4	Construct the Sugarland Run Trail to Metrorail	●



5



Corridor 1 – Dulles/VA 7

Rank	Description	B/C Rating
Highway		
1	Widen VA 7 to 6 lanes from Brook Rd/Lewinsville Rd to Dulles Toll Rd	●
2	Widen Dulles Greenway from 6 to 8 Lanes between Leesburg Bypass and VA 28	●
2	Reconstruct Elden Street from Monroe St to Center St	●
4	Reconstruct East Elden Street from Fairfax County Parkway to Monroe St	●
5	Reconstruct South Elden Street from Herndon Parkway to Sterling Rd	●
6	Widen VA 7 to 8 Lanes from West Market St to VA 9	●


6




Corridor 1 – Dulles/VA 7

Rank	Description	B/C Rating
Highway (cont.)		
6	Construct Interchange at U.S. 15 and Battlefield Parkway	●
6	Construct Interchange at VA 7 and Battlefield Parkway	●
9	Construct partial grade-separated interchanges at VA 267 and Greensboro Dr and VA 267 and Boone Blvd	●
10	Construct intersection improvements at King St/Quaker Ln/Braddock Rd	●
11	Widen VA 7 to 6 lanes from I-495 to the City of Falls Church	●
12	Extend Soapstone Dr across Dulles Toll Rd	●
12	Widen VA 7 to 6 lanes from Berlin Rd to W Market St	●

TransAction2040
Transportation for Today and Tomorrow

7




Corridor 1 – Dulles/VA 7

Rank	Description	B/C Rating
Highway (cont.)		
12	Construct Collector-Distributor Roads along Dulles Toll Road from Hunter Mill Rd to Greensboro Dr	●
15	Construct an improved grid network of streets in Tysons Corner	●
15	Construct intersection improvements at Van Buren St and Herndon Parkway	●
17	Construct multimodal access improvements from Herndon Parkway to the Dulles Metrorail Station	●
18	Widen VA 7 to 8 lanes from Battlefield Pkwy to Leesburg	●


TransAction2040
Transportation for Today and Tomorrow


8



Corridor 1 – Dulles/VA 7


Rank	Description	B/C Rating
Transit		
1	Implement Phase III bus service in Loudoun County including local, express, inter-county, commuter, and	●
2	Construct Light Rail along VA 7 from Tysons Corner to Baileys Crossroads	●
3	Implement Tysons Corner Circulator System	●
4	Construct three new park-and-ride lots in Loudoun County (VA 606, VA 659, and Russell Branch Pkwy)	●
5	Construct three new park-and-ride lots in Loudoun County (Round Hill, Hillsboro, and Lucketts)	●



9




Corridor 2 Projects

	Dulles/ VA 7 Corridor
	Fairfax County Parkway Corridor
	I-495 Beltway Corridor
	I-66/U.S. 29/U.S. 50 Corridor
	I-95/I-395/U.S. 1 Corridor
	Loudoun County Parkway/Tri-County/Belmont Ridge Road/ Gum Springs Road Corridor
	Prince William Parkway Corridor
	VA 28 Corridor






10



Corridor 2 – Fairfax County Pkwy


Rank	Description	B/C Rating
Highway		
1	Widen Fairfax County Pkwy by adding HOV lanes from Dulles Toll Rd to VA 7	●
2	Widen Fairfax County Pkwy by adding HOV lanes from Franconia Springfield Pkwy to I-66	●
3	Construct interchange at Fairfax County Pkwy and Kingman Road	●
4	Construct interchange at Fairfax County Pkwy and U.S. 1	●
4	Widen Rolling Rd to 4 lanes from Fullerton Rd to DeLong Dr	●



11



Corridor 2 – Fairfax County Pkwy


Rank	Description	B/C Rating
Highway (cont.)		
6	Widen Rolling Rd to 4 lanes from Fairfax County Pkwy to VA 644	●
6	Widen Fairfax County Pkwy to 6 lanes from VA 123 to Sydenstricker Rd	●



12



Corridor 2 – Fairfax County Pkwy


Rank	Description	B/C Rating
	Transit	
1	Implement Priority Bus service on Fairfax County Pkwy between Herndon/Monroe Metrorail station and Ft. Belvoir	●



13




Corridor 3 Projects

	Dulles/ VA 7 Corridor
	Fairfax County Parkway Corridor
	I-495 Beltway Corridor
	I-66/U.S. 29/U.S. 50 Corridor
	I-95/I-395/U.S. 1 Corridor
	Loudoun County Parkway/Tri-County/Belmont Ridge Road/ Gum Springs Road Corridor
	Prince William Parkway Corridor
	VA 28 Corridor




14




Corridor 3 – I-495

Rank	Description	B/C Rating
Bicycle/Pedestrian		
1	Construct a trail along Holland Ave in Alexandria	●
2	Construct the Backlick Run trail from Backlick Rd to Clermont Ave	●
2	Construct the Beltway Trail from Dolley Madison Blvd to Live Oak Dr	●
2	Construct the Potomac Heritage Trail from the Beltway Trail to the American Legion Bridge	●
2	Construct a trail along Backlick Road from Less Hwy to I-495	●

TransAction2040
Transportation for Today and Tomorrow

15




Corridor 3 – I-495

Rank	Description	B/C Rating
Highway		
1	Reconstruct Duke Street from Wheeler Ave to Jordan St with a center left turn lane	●
2	Construct interchange at VA 613 (Van Dorn St) and VA 644 (Franconia Rd)	●
3	South Van Dorn Street Improvements to improve access between the Metrorail station and I-95	●
4	Reconstruct the I-495 auxilliary lane from from VA 7 to I-66	●
5	Construct Scotts Crossing Connector between Jones Branch Dr to Scotts Crossing Rd with connections to I-495 HOT Lanes and Dulles Toll Rd	●


TransAction2040
Transportation for Today and Tomorrow


16



Corridor 3 – I-495


Rank	Description	B/C Rating
Transit		
1	Implement I-495 corridor-wide Priority Bus service	●
2	Construct a four mile segment of the high-capacity transitway on Duke St within Alexandria	●
3	Metrorail extension across the Wilson Bridge between Eisenhower Avenue station and Branch Avenue station including new Metrorail stations at St. Barnabas Rd and Oxon Hill Rd	●
4	Construct Metrorail expansion from Dunn Loring station to Bethesda station	●



17




Corridor 4 Projects

- Dulles/ VA 7 Corridor
- Fairfax County Parkway Corridor
- I-495 Beltway Corridor
- I-66/U.S. 29/U.S. 50 Corridor
- I-95/I-395/U.S. 1 Corridor
- Loudoun County Parkway/Tri-County/Belmont Ridge Road/ Gum Springs Road Corridor
- Prince William Parkway Corridor
- VA 28 Corridor






18



Corridor 4 – I-66/U.S. 29/U.S. 50


Rank	Description	B/C Rating
Bicycle/Pedestrian		
1	Introduce and expand bikesharing services in the Arlington portion of the corridor	●
2	Reconstruct Rosslyn Circle with "Complete Streets" improvements	●
3	City of Falls Church Pedestrian, Bicycle, and Traffic Calming improvements	●
4	Expand and enhance Arlington's network of on-and-off-street bicycle/pedestrian facilities to facilitate expanded use of bicycles in the corridor	●
4	Construct a trail along I-66 from Sully Rd to Paddington Ln	●



19



Corridor 4 – I-66/U.S. 29/U.S. 50


Rank	Description	B/C Rating
Bicycle/Pedestrian (cont.)		
4	Complete trail along U.S. 29 between Dixie Hill Rd and Vietch St	●
4	Construct a trail along U.S. 50 from Nutley St to Arlington Rd	●



20



Corridor 4 – I-66/U.S. 29/U.S. 50


Rank	Description	B/C Rating
Highway		
1	Construct Northfax storm drainage and intersection improvements at the intersection of U.S. 29, U.S. 50, and VA 123	●
2	Widen U.S. 50 from Jermantown Rd to Bevan Dr to include a third westbound lane and replace traffic	●
3	Construct intersection improvements at the intersection of U.S. 29, U.S. 50, and VA 236 in the City of Fairfax	●
4	Construct intersection improvements at the intersection of U.S. 50 and Jermantown Rd	●
5	Implementation of Active Traffic Management (ATM) strategies along I-66 between U.S. 29 in Centreville and I-495	●



21



Corridor 4 – I-66/U.S. 29/U.S. 50

Rank	Description	B/C Rating
Highway (cont.)		
6	Reconstruct U.S. 50 from Rebel Run to Eaton Pl	●
7	Construct multimodal improvements at Clarendon Circle	●
8	Reconstruct U.S. 29 between N Quincy St and N Kenmore St	●
8	Replace the existing VA 123 bridge over Accotink Creek	●
8	Reconstruct interchange of I-66 and U.S. 29 in Centreville	●
11	Widen U.S. 29 to 6 lanes from I-495 to VA 7	●
11	Construct interchange at U.S. 50 and VA 665 (Waples Mill Rd)	●


22




Corridor 4 – I-66/U.S. 29/U.S. 50

Rank	Description	B/C Rating
Highway (cont.)		
13	Reconstruct median barrier on U.S. 50 from N Jackson St to Fillmore St	●
14	Widen John Marshall Hwy from 2 to 4 lanes between Thoroughfare Rd and Catharpin Rd and from 4 to 6 lanes between Catharpin Rd and Lee Hwy	●
15	Widen U.S. 50 to 6 lanes between Waples Mill Rd and U.S. 29	●
16	Reconstruct I-66 interchanges with VA 28, Stringfellow Road, U.S. 50, VA 123, and Nutley Street	●
16	Construct the Haymarket Bypass	●
16	Widen U.S. 29 to 6 lanes between VA 309 to Kenmore St	●

TransAction2040
Transportation for Today and Tomorrow

23




Corridor 4 – I-66/U.S. 29/U.S. 50

Rank	Description	B/C Rating
Highway (cont.)		
19	Widen U.S. 29 to 6 lanes between Pickwick Road and VA 665 (Shirley Gate Rd)	●
20	Construct Alternate U.S. 29 in Prince William County	●
21	Widen U.S. 29 to 6 lanes between VA 609 (Pleasant Valley Rd) and I-66	●
22	Widen U.S. 29 from 4 to 6 lanes between Fauquier County and Virginia Oaks Dr in Prince William County	●

TransAction2040
Transportation for Today and Tomorrow

24




Corridor 4 – I-66/U.S. 29/U.S. 50

Rank	Description	B/C Rating
Transit		
1	Extend VRE service to Gainesville and Haymarket	●
2	Extend Metrorail Orange line from Vienna to Centreville	●
3	Implement Priority Bus service along U.S. 29 between Fair Oaks and Washington, D.C.	●
4	Implement Priority Bus service along U.S. 50 between Chantilly and the City of Fairfax	●
4	Implement Express Priority Bus service along I-66 from Gainesville to Washington, D.C.	●
6	Extend Metrorail Orange line to Gainesville	●
7	Implement Priority Bus service along U.S. 50 between Fair Oaks and Washington, D.C.	●

TransAction2040
Transportation for Today and Tomorrow

25




Corridor 4 – I-66/U.S. 29/U.S. 50

Rank	Description	B/C Rating
Transit (cont.)		
8	Construct City of Falls Church Intermodal Transit Plaza	●
9	Construct second entrance to Ballston-MU Metrorail Station	●
9	Construct multimodal improvements to the East Falls Church Metrorail station including new bus bays, pedestrian walkways, and a new western mezzanine	●
11	Add approximately 2,900 parking spaces on the VRE Manassas Line	●
12	Improve vertical access to Court House Metrorail Station	●


TransAction2040
Transportation for Today and Tomorrow


26



Corridor 4 – I-66/U.S. 29/U.S. 50


Rank	Description	B/C Rating
Transit (cont.)		
12	Expand platforms at VRE Manassas Line stations including Broad Run, Manassas, Manassas Park, Burke Centre, Rolling Rd, and Backlick Rd	●



27




Corridor 5 Projects

- Dulles/ VA 7 Corridor
- Fairfax County Parkway Corridor
- I-495 Beltway Corridor
- I-66/U.S. 29/U.S. 50 Corridor
- I-95/I-395/U.S. 1 Corridor
- Loudoun County Parkway/Tri-County/Belmont Ridge Road/ Gum Springs Road Corridor
- Prince William Parkway Corridor
- VA 28 Corridor






28



Corridor 5 – I-95/I-395/U.S. 1


Rank	Description	B/C Rating
Bicycle/Pedestrian		
1	Introduce and expand bikesharing services in the Arlington portion of the corridor	●
2	Reconstruct Holmes Run Trail from North Ripley Street to I-395.	●
3	Construct trail along Metrorail from Cameron St to Crystal City	●
4	Construct a trail along U.S. 1 from Stafford County to I-95/I-495 in Fairfax County	●
5	Expand and enhance Arlington's network of on-and-off-street bicycle/pedestrian facilities to facilitate expanded use of bicycles in the corridor	●



29



Corridor 5 – I-95/I-395/U.S. 1

Rank	Description	B/C Rating
Bicycle/Pedestrian (cont.)		
5	Construct a South County East-West Trail from Manassas/Clifton to I-395	●
5	Construct a trail along Telegraph Road from Richmond Hwy to Kings Hwy	●
8	Construct and enhance a network of pedestrian and bicycle facilities in Crystal City in support of mixed-use redevelopment	●
8	Construct trails along local streets in the Alexandria portion of the corridor	●


30




Corridor 5 – I-95/I-395/U.S. 1

Rank	Description	B/C Rating
Highway		
1	Construct intersection improvements at Crystal Dr and U.S. 1	●
1	Widen U.S. 1 from 4 to 6 lanes from Joplin Rd to Russell Rd. Project includes a trail on the west side of U.S. 1	●
3	Build an entrance to the I-95 general purpose lanes at Franconia-Springfield Pkwy	●
3	Widen U.S. 1 from 4 to 6 lanes from VA 642 (Reddy Dr) to Fairfax County Line. Project includes a trail on the west side of U.S. 1	●
5	Construct an interchange at U.S. 1 and Huntington Ave/Fort Hunt Rd	●

TransAction2040
Transportation for Today and Tomorrow

31




Corridor 5 – I-95/I-395/U.S. 1

Rank	Description	B/C Rating
Highway (cont.)		
6	Widen Gideon Dr from 4 to 6 lanes between Dale Blvd and Smoketown Rd. A sidewalk and trail will be constructed with the roadway widening	●
6	Widen Telegraph Rd from 2 to 4 lanes between Prince William Pkwy and Opitz Blvd. The widening will include a sidewalk and trail.	●
8	Widen Dale Blvd to 6 lanes from I-95 to U.S. 1	●
8	Widen Neabsco Mills Rd from 2 to 4 lanes between Dale Blvd and U.S. 1, including a sidewalk and trail	●
8	Widen Opitz Blvd to 6 lanes between Telegraph Rd to U.S. 1, including a sidewalk and trail	●

TransAction2040
Transportation for Today and Tomorrow

32




Corridor 5 – I-95/I-395/U.S. 1

Rank	Description	B/C Rating
Highway (cont.)		
8	Widen River Heritage Blvd to 4 lanes between River Ridge Rd and Harbor Station Pkwy, including a sidewalk and trail	●
12	Widen Cardinal Dr to 6 lanes between Minnieville Rd and U.S. 1	●
13	Reconstruct interchange at I-95 and Fairfax County Pkwy	●
13	Construct interchange at U.S. and VA 611 (Telegraph Rd)	●
13	Widen Summit School Rd to 6 lanes from Minnieville Rd to Telegraph Rd, including a sidewalk and trail	●

TransAction2040
Transportation for Today and Tomorrow

33




Corridor 5 – I-95/I-395/U.S. 1

Rank	Description	B/C Rating
Highway (cont.)		
13	Widen Harbor Station Pkwy to 4 lanes between River Heritage Blvd and Cherry Hill Rd	●
17	Realign and reconstruct Clark and Bell Streets through Crystal City	●
17	Construct an improved grid network of streets in Crystal City	●
17	Widen U.S. 1 to 8 lanes from VA 235 to I-495	●
20	Widen Gordon Blvd to 6 lanes from I-95 to U.S. 1	●
21	Construct Frontier Dr extension from VA 7900 (Franconia-Springfield Pkwy) to Loisdale Rd	●

TransAction2040
Transportation for Today and Tomorrow

34




Corridor 5 – I-95/I-395/U.S. 1

Rank	Description	B/C Rating
Transit		
1	Construct the Crystal City-Potomac Yards Transitway along U.S. 1	●
2	DASH Bus Service Enhancements including new cross-town services and funding for additional buses to expand service on existing routes	●
3	Implement a new OmniRide express route from Woodbridge to Merrifield using the HOT/HOV lanes on I-95 and I-495	●
4	Construct a four mile segment of the dedicated bus lanes between the Van Dorn Metro station and Arlington County. The project will also provide pedestrian facilities on Van Dorn St over Duke St	●

TransAction2040
Transportation for Today and Tomorrow

35




Corridor 5 – I-95/I-395/U.S. 1

Rank	Description	B/C Rating
Transit (cont.)		
4	Implementation of a new OmniRide route from Central Prince William County to Downtown Alexandria using the HOT/HOV lanes on I-95	●
4	Implementation of a new OmniRide route from Lake Ridge to Seminary Road (Mark Center) using the HOT/HOV lanes on I-95 and I-395	●
7	Relocation of Metrorail Yellow Line under 10th St SW and NW west of the existing Green Line tunnel. Project also provides a station at East Potomac Park and requires additional rail cars and storage facilities.	●
8	Extend the Metrorail Blue Line from Springfield to Potomac Mills	●

TransAction2040
Transportation for Today and Tomorrow

36




Corridor 5 – I-95/I-395/U.S. 1

Rank	Description	B/C Rating
Transit (cont.)		
9	Implementation of Union St Trolley service between Old Town and Potomac Yard via the Braddock Metrorail station	●
10	Conversion of the Crystal City - Potomac Yard dedicated busway to a streetcar system.	●
11	Implement Crystal City Circulator bus service	●
11	Implements multimodal improvements at the King Street Metro Station including improve access to parking lot and bus facilities, construction of new shelters, and a planned transit store	●
13	Construct a multimodal bridge from Van Dorn Metro Station to Pickett Street	●

TransAction2040
Transportation for Today and Tomorrow

37




Corridor 5 – I-95/I-395/U.S. 1

Rank	Description	B/C Rating
Transit (cont.)		
13	Construction of a new pedestrian tunnel between Alexandria Union Station and the King Street Metrorail station	●
15	Add approximately 1,100 parking spaces on the VRE Fredericksburg Line	●
16	Enhance bus docking capacity and passenger facilities at the Crystal City Metro station	●
16	Construct a second entrance to the Crystal City Metro station (near Crystal Drive and 18th St. S)	●
18	Expand platforms on the VRE Fredericksburg Line including Rippon, Woodbridge, and Lorton	●

TransAction2040
Transportation for Today and Tomorrow

38




Corridor 5 – I-95/I-395/U.S. 1

Rank	Description	B/C Rating
Transit (cont.)		
19	Reconstruct the VRE Crystal City Metro station to provide bi-directional access for trains and improved passenger and local transit connections	●
20	Conduct a transit study and alternatives analysis for U.S. 1 from Quantico to Huntington	●

TransAction2040
Transportation for Today and Tomorrow

39

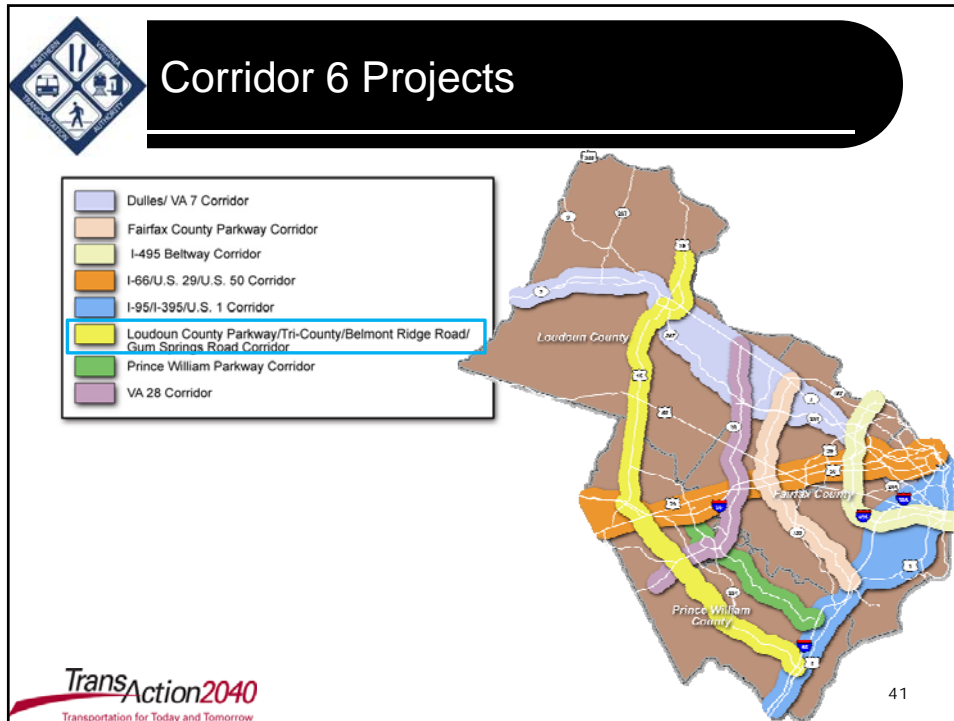


Corridor 5 – I-95/I-395/U.S. 1

Rank	Description	B/C Rating
ITS		
1	Funding for transportation technologies to improve system efficiencies in the Duke Street and Beauregard/Van Dorn St corridors in the City of Alexandria	●

TransAction2040
Transportation for Today and Tomorrow

40




Corridor 6 – Loudoun Cty Pkwy/Tri-County Pkwy/VA 234/VA 659

Rank	Description	B/C Rating
Bicycle/Pedestrian		
1	Construct a trail along Claiborne Parkway from Loudoun County Pkwy to Ryan Rd	●
1	Construct a trail along VA 772 from Belmont Ridge Rd to Ryan Rd	●
1	Construct a trail along Godwin Dr from Nokesville Rd to Sudley Rd	●
4	Construct a trail along VA 659 (Belmont Ridge Rd) from VA 7 to Ryan Rd	●
4	Construct a trail along Prince William Pkwy from Nokesville Rd to Dumfries Rd	●
4	Construct a trail along the Tri-County Pkwy from Braddock Rd to Sudley Rd	●


TransAction2040
Transportation for Today and Tomorrow


42



Corridor 6 – Loudoun Cty Pkwy/Tri-County Pkwy/VA 234/VA 659


Rank	Description	B/C Rating
Highway		
1	Widen Godwin Drive to 6 lanes between Sudley Rd and VA 28	●
2	Construct the Manassas Battlefield Bypass between VA 234 Bypass and Fairfax County	●
3	Widen U.S. 15 to 4 lanes between Loudoun County Line and VA 234, including a trail on the east side of the roadway	●
3	Construct an interchange at VA 234 Bypass and Liberia Ave (VA 3000)	●



43



Corridor 6 – Loudoun Cty Pkwy/Tri-County Pkwy/VA 234/VA 659


Rank	Description	B/C Rating
Highway (cont.)		
5	Construct a grade separated interchange at Prince William Pkwy and Liberia Ave	●
6	Widen Loudoun County Pkwy to 8 lanes between Arcola Blvd and U.S. 50	●
7	Reconstruct the interchange at VA 28 and Prince William Pkwy	●



44



Corridor 6 – Loudoun Cty Pkwy/Tri-County Pkwy/VA 234/VA 659


Rank	Description	B/C Rating
Transit		
1	Construction of Leesburg North Park-and-Ride Lot with 300 spaces	●



45




Corridor 7 Projects

- Dulles/ VA 7 Corridor
- Fairfax County Parkway Corridor
- I-495 Beltway Corridor
- I-66/U.S. 29/U.S. 50 Corridor
- I-95/I-395/U.S. 1 Corridor
- Loudoun County Parkway/Tri-County/Belmont Ridge Road/ Gum Springs Road Corridor
- Prince William Parkway Corridor
- VA 28 Corridor






46



Corridor 7 – Prince William Parkway


Rank	Description	B/C Rating
	Highway	
1	Widen VA 3000 (Prince William Pkwy) to 6 lanes between the I-95 on/off ramps, including a sidewalk and bicycle path	●
2	Widen Dumfries Rd to 4 lanes between Donner Dr to the City of Manassas	●
3	Widen Dumfries Rd to 6 lanes between Brentsville Rd and Waterway Dr	●



47




Corridor 8 Projects

	Dulles/ VA 7 Corridor
	Fairfax County Parkway Corridor
	I-495 Beltway Corridor
	I-66/U.S. 29/U.S. 50 Corridor
	I-95/I-395/U.S. 1 Corridor
	Loudoun County Parkway/Tri-County/Belmont Ridge Road/ Gum Springs Road Corridor
	Prince William Parkway Corridor
	VA 28 Corridor






48



Corridor 8 – VA 28


Rank	Description	B/C Rating
Bicycle/Pedestrian		
1	Construct a trail along Atlantic Blvd from VA 7 to Church Rd	●
2	Construct a trail along VA 28 from Walney Rd to Dulles Toll Rd	●
2	Construct a trail along Shaw Rd from the W&OD trail to Dulles Toll Rd	●



49



Corridor 8 – VA 28

Rank	Description	B/C Rating
Highway		
1	Widen Balls Ford Rd to 4 lanes from Wellington Rd to Prince William Pkwy, including a sidewalk and interchange with VA 234	●
1	Widen Sudley Rd to 6 lanes from I-66 to Balls Ford Rd, including a sidewalk	●
3	Widen Devlin Rd to 4 lanes between Linton Hall Rd and Wellington Rd, including sidewalk and trail	●
4	Grade separation of Wellington Rd railroad crossing	●
4	Widen VA 28 to 10 lanes between I-66 and Loudoun County	●
4	Widen Bristow Rd to 4 lanes between Independent Hill Rd to Dumfries Rd, including a sidewalk	●


50




Corridor 8 – VA 28

Rank	Description	B/C Rating
Highway (cont.)		
4	Widen Fleetwood Dr to 4 lanes between Fauquier County and Aden Road, including sidewalk and trail	●
4	Widen Prince William Pkwy to 6 lanes between I-66 Brentsville Rd, including a trail on the east side of the roadway	●
4	Widen Vint Hill Rd to 4 lanes between Fauquier County and Nokesville Rd, including a sidewalk and trail	●
10	Reconstruct Sterling Rd between Herndon Pkwy and Rock Hill Rd	●
11	Construct an interchange at VA 28 and New Braddock Rd	●

TransAction2040
Transportation for Today and Tomorrow

51




Corridor 8 – VA 28

Rank	Description	B/C Rating
Highway (cont.)		
12	Widen Frying Pan Rd to 6 lanes between VA 28 and VA 657 (Centreville Rd)	●
13	Widen VA 657 (Centreville Rd) to 6 lanes between Frying Pan Road and McLearen Road	●
14	Widen VA 28 to 6 lanes between Conner Dr and Old Centreville Rd	●
14	Widen VA 28 to 6 lanes between Prince William County and U.S. 29	●


TransAction2040
Transportation for Today and Tomorrow


52



Corridor 8 – VA 28


Rank	Description	B/C Rating
	Transit	
1	Extend VRE Service into Fauquier County Line	●
2	Construct Light Rail on VA 28 from Manassas to Dulles Airport	●



53



Other Projects

- Other project outside the eight defined corridors were also identified and prioritized.


54




Other Projects

Rank	Description	B/C Rating
Bicycle/Pedestrian		
1	Introduce and expand bikesharing services in Arlington	●
2	Construct a trail along John Marshall Highway between I-66 and Lee Hwy	●
3	Expand and enhance Arlington's network of on-and-off-street bicycle and pedestrian facilities	●
3	Construct a trail along Old Bridge Rd from Prince William Pkwy to Poplar Ln	●
5	Expand and enhance the Fairfax County trail network	●
5	Construct a trail along Rolling Rd between the South County East-West trail and I-95 in Fairfax County	●

TransAction2040
Transportation for Today and Tomorrow

55




Other Projects

Rank	Description	B/C Rating
Bicycle/Pedestrian (cont.)		
5	Construct a trail along Gordon Blvd between U.S. 1 and Commerce St	●
5	Construct a trail along Dale Blvd between Delany Rd and U.S. 1	●


TransAction2040
Transportation for Today and Tomorrow


56



Other Projects


Rank	Description	B/C Rating
Highway		
1	Widen VA 123 to 6 lanes Between City of Fairfax and Town of Vienna	●
2	Construct interchange at U.S. 50 and VA 645 (Stringfellow Rd)	●
3	Construct interchange at VA 123 and Braddock Rd	●
3	Widen VA 123 to 6 lanes between Braddock Rd to City of Fairfax	●
5	Construct a Western Transportation Corridor from I-95 to I-270 in Maryland MD	●
6	Construct Eastern Potomac River Crossing from I-95 to U.S. 301 in Maryland	●



57



Other Projects


Rank	Description	B/C Rating
Highway (cont.)		
7	Widen VA 123 to 6 lanes between VA 7 and Old Courthouse Rd	●
8	Construct a new Belmont Bay Dr between Pallisades St and Gordon Blvd	●



58



Other Projects


Rank	Description	B/C Rating
Transit		
1	Implement Priority Bus service on VA 236 from	●
2	Expand Metrorail fleet to enable operation of 100% 8-car trains	●
2	Relocate Metrorail Blue Line in a new tunnel into Georgetown including 9 new stations	●
4	Construct an interline connection between Courthouse Metrorail and Arlington Cemetery Metrorail	●
5	Expand Metrobus fleet to enable increased frequencies and improved service	●



59



Other Projects


Rank	Description	B/C Rating
Transit (cont.)		
6	Construct a pedestrian connection between Farragut West and Farragut North stations	●
6	Construct a pedestrian connection between Gallery Place and Metro Center stations	●



60



Other Projects


Rank	Description	B/C Rating
ITS		
1	Implement Transportation System Management and communication upgrade throughout Arlington County	●
2	Enhance Traffic System and Technology to a Smart Traffic Signal system in Arlington County	●


61



Other Projects

Rank	Description	B/C Rating
TDM		
1	Implement major enhancements to Arlington County Commuter Services including new commuter stores and next generation IT services	●
1	Improve and expand the commuter assistance and other programs provided by Arlington County Commuter Services	●


62